NOTICE!!

These documents have been scanned!

Do not place un-scanned documents beneath this notice!

Do not remove this notice from this file!

GPO Jacket No. 560-102
Print Order 61540
Rise Business Services, LLC
Job=AZ15 5/23/2019

Box Number= AZ15085

Claim Begin-End: AMC389103-AMC389107

1 Initial Receipt

AZ15085-2 AMC388772-AMC389711

United States Department of the Interior
Bureau of Land Management
BUSINESS & SUPPORT SVCS DIV
ONE N CENTRAL AVE SUITE 800
PHOENIX, AZ 85004 -4427
Phone: (602) 417-9200

Receipt

No: 1638196

Transaction #: 1692024
Date of Transaction: 01/16/2008

ENTERED INTO COMPUTER
FEB 06 2008 08

CUSTOMER:	SOUTHWEST MINERALS PO BOX 942 YARNELL,AZ 85362

LINE #	QTY	DESCRIPTION	REMARKS	UNIT PRICE	TOTAL
1	5.00	LOCATABLE MINERALS / MINING CLAIMS-NEW,UNADJUD, ONE OR MORE AUTH NOS / NEW MINING CLAIM PROCESSING FEE $15 (1930) **CASES:** AMC389103/$15.00, AMC389104/$15.00, AMC389105/$15.00, AMC389106/$15.00, AMC389107/ $15.00		- n/a -	75.00
2	5.00	LOCATABLE MINERALS / MINING CLAIMS-NEW,UNADJUD, ONE OR MORE AUTH NOS / NEW MINING CLAIM LOCATION FEE $30 (1993) **CASES:** AMC389103/$30.00, AMC389104/$30.00, AMC389105/$30.00, AMC389106/$30.00, AMC389107/ $30.00		- n/a -	150.00
3	5.00	LOCATABLE MINERALS / MINING CLAIMS-NEW,UNADJUD, ONE OR MORE AUTH NOS / NEW MINING CLM MAINT FEE $125 (1993 **CASES:** AMC389103/$125.00, AMC389104/$125.00, AMC389105/$125.00, AMC389106/$125.00, AMC389107/ $125.00	MAINT 2008	- n/a -	625.00
				TOTAL:	**$850.00**

PAYMENT INFORMATION				
NOTE: Items will appear on credit card statement as "Bureau of Land Mgmt CO".				
1	AMOUNT:	$850.00	POSTMARKED:	N/A
	TYPE:	CREDIT CARD	RECEIVED:	01/16/2008
	NAME:	SOUTHWEST MINERALS PO BOX 942 YARNELL AZ 85362		
	CARD NO:	XXXXXXXXXXXX1909	AUTH CODE:	723016
	NAME ON CARD:	TAHARA BROWN		
	EXPIRES:	02/28/2010		
	SIGNATURE:			

REMARKS

This receipt was generated by the automated BLM Collections and Billing System and is a paper representation of a portion of the official electronic record contained therein.

NOTICE!!

These documents have been scanned!

Do not place un-scanned documents beneath this notice!

Do not remove this notice from this file!

GPO Jacket No. 560-102
Print Order 61540
Rise Business Services, LLC
Job=AZ15 5/23/2019

Box Number= AZ15085

Claim Begin-End: AMC389103-AMC389107

2 Correspondence

AZ15085-2 AMC388772-AMC389711

SENDER: *COMPLETE THIS SECTION*

- Complete items 1, 2, and 3.
- Print your name and address on the reverse so that we can return the card to you.
- Attach this card to the back of the mailpiece, or on the front if space permits.

1. Article Addressed to:

JOHN KULCZYCKYJ
677 ROLLING HILLS LN APT 1
LAPEER, MI 48446-4724
920/RM/AMC389103

9590 9402 1279 5246 0925 08

2. Article Number *(Transfer from service label)*

7016 0340 0000 2483 9384

COMPLETE THIS SECTION ON DELIVERY

A. Signature

X John Kulczyckyj ☐ Agent ☐ Addressee

B. Received by *(Printed Name)* JOHN KULCZYCKYJ C. Date of Delivery 5-19-16

D. Is delivery address different from item 1? ☐ Yes
If YES, enter delivery address below: ☐ No

3. Service Type

- ☐ Adult Signature
- ☐ Adult Signature Restricted Delivery
- ☑ Certified Mail®
- ☐ Certified Mail Restricted Delivery
- ☐ Collect on Delivery
- ☐ Collect on Delivery Restricted Delivery
- ☐ [illegible]ail
- ☐ [illegible]ail Restricted Delivery
- ☐ [illegible])
- ☐ Priority Mail Express®
- ☐ Registered Mail™
- ☐ Registered Mail Restricted Delivery
- ☑ Return Receipt for Merchandise
- ☑ Signature Confirmation™
- ☐ Signature Confirmation Restricted Delivery

First-Class Mail
Postage & Fees Paid
USPS
Permit No. G-10

United States Postal Service

RECEIVED
BLM AZ STATE OFFICE
2016 MAY 23 PM 2:22
PHOENIX, ARIZONA

•Sender: Please print your name, address, and ZIP+4® in this box•

UNITED STATES
DEPARTMENT OF THE INTERIOR
Bureau of Land Management
Arizona State Office
One N. Central Avenue, Suite 800
Phoenix, AZ 85004-4427



United States Department of the Interior

BUREAU OF LAND MANAGEMENT
Arizona State Office
One North Central Avenue, Suite 800
Phoenix, Arizona 85004-4427
www.blm.gov/az/

MAY 16 2016

In Reply Refer To:
3800 (9200) RM
AMC389103

CERTIFIED MAIL – RETURN RECEIPT REQUESTED NO. 7016 0340 0000 2483 9384

NOTICE

JOHN KULCZYCKYJ	:	This Notice Affects Those Claims
677 ROLLING HILLS LN APT 1	:	Shown in the Block Below.
LAPEER, MI 48446-4724	:	

AMC389105
RINCON RIDGE 2

Transfer of Association Placer Mining Claims
Amendments or Discovery Documentation Required

The Bureau of Land Management (BLM) Arizona State Office received a conveyance document transferring ownership of the above listed mining claims.

The mining claims being transferred are association placer mining claims. The claims are being transferred to a smaller number of claimants than originally located the claims.

By law, each individual claimant is allowed to hold a maximum of 20 acres per claim. A corporation is considered to be a single entity that is allowed to hold a maximum of 20 acres per claim. In accordance with 43 CFR 3833.33, you may transfer, sell, or otherwise convey an association placer mining claim at any time to an EQUAL or greater number of mining claimants. However, if the claim is transferred to a smaller number of claimants you (a) must have discovered a valuable mineral deposit before the transfer; or (b) upon notice from BLM, you must reduce the acreage of the claim, if necessary, so that you meet the 20-acre per locator limit.

The BLM is therefore requiring that an amendment be filed for each claim listed above, in accordance with 43 CFR 3833.33, reducing the claims acreage to meet the 20-acre per claimant limit, as is authorized by law; or submit appropriate documentation supporting that there was a discovery of a valuable mineral deposit prior to the date of transfer. We are enclosing a guide to clarify what documentation must be provided to BLM to support a discovery of a valuable

mineral deposit. The documentation will be reviewed by a mineral examiner to determine if the submitted documents are sufficient.

We must receive either the amendments or documentation of discovery of a valuable mineral deposit within 30 days of your receipt of this notice. If the amendments or the required documentation are not received within the 30-day timeframe the mining claims will be declared forfeited and void. If amendments are filed, there is a $10 BLM processing fee for each amendment. The amendments must also be filed with the county.

If additional information is required, please contact RéAnn Myers at 602-417-9413. Please include your AMC serial number(s) on all correspondence.

Rebecca Heick

Rebecca Heick
Deputy State Director
Lands, Minerals and Energy Division

Enclosure

United States Department of the Interior
Office of Hearings and Appeals
Interior Board of Land Appeals
801 N. Quincy St., Suite 300
Arlington, VA 22203

703-235-3750 703-235-8349 (fax)

CERTIFIED

September 21, 2015

IBLA 2015-57	)	AMC389105
	)	
JOHN KULCZYCKYJ	)	Mining Claim Maintenance Fees
	)	
	)	Decision Set Aside and Remanded;
	)	Petition for Stay Denied as Moot

ORDER

John Kulczyckyj (Appellant) has appealed from and petitioned for a stay of a November 13, 2014, decision of the Arizona State Office, Bureau of Land Management (BLM). In that decision, BLM declared the Rincon Ridge #2 unpatented placer mining claim (AMC389105) forfeited for failure to pay the claim maintenance fee or to file an effective Maintenance Fee Payment Waiver Certification (Waiver Certification) on or before September 1, 2014, for the 2015 assessment year. For the following reasons, we set aside BLM's decision and remand the case for further action. We deny the petition for stay as moot.

The holder of an unpatented mining claim, mill site, or tunnel site is required to pay a maintenance fee for each claim or site on or before September 1 of each year. 30 U.S.C. § 28f(a) (2012); *see* 43 C.F.R. § 3834.11(a)(2). Payment of the claim maintenance fee is in lieu of the assessment work requirements of the Mining Law of 1872, 30 U.S.C. §§ 28-28e (2012), and the related filing requirements of section 314(a) of the Federal Land Policy and Management Act of 1976, 43 U.S.C. § 1744(a) (2012), for the upcoming assessment year that begins at noon on September 1 of the year payment is due. 30 U.S.C. § 28f(a) and (b) (2012); *see* 43 C.F.R. § 3834.11(a).

The failure to timely submit the claim maintenance fee "shall conclusively constitute a forfeiture of the unpatented mining claim, mill or tunnel site by the claimant and the claim shall be deemed null and void by operation of law." 30 U.S.C. § 28i (2012); *see* 43 C.F.R. §§ 3830.91(a)(3), 3835.92(a). Congress, however, has provided the Secretary with discretion to waive the fee for a claimant who has certified in writing that on the date the payment was due, the claimant and all related parties held not more than 10 mining claims, mill sites, or tunnel sites, or any combination thereof, on public lands and has performed assessment work required

under the Mining Law of 1872 with respect to the mining claims, for the preceding assessment year ending at noon on September 1 of the calendar year in which payment of the claim maintenance fee is due. 30 U.S.C. § 28f(d)(1) (2012); *see Audrey Bradbury*, 160 IBLA 269, 273-74 (2003). BLM implemented this statute with a regulation that requires a claimant to file "BLM's waiver certification form on or before September 1 of each assessment year for which you are seeking a waiver." 43 C.F.R. § 3835.10(a). The Waiver Certification must include, among other things, "original signatures of the claimants of the mining claims or sites who are requesting the waiver." 43 C.F.R. § 3835.10(b)(2). Failure to include such original signatures constitutes a defect in the Waiver Certification.

In this case, the Waiver Certification for the Rincon Ridge #2 claim for the 2015 assessment year was filed on August 18, 2014, by Appellant. However, the owner of record for the claim was not Appellant but instead was Jirak Group, LLC. On October 2, 2014, Appellant filed his quitclaim deed for Rincon Ridge #2 with the Yavapi County Recorder's Office in Arizona. On October 24, 2014, Appellant filed the recorded quitclaim deed with BLM in order to become the owner of record. On November 13, 2014, BLM issued a decision to both Jirak Group, LLC and Appellant. In the decision, BLM declared the claim forfeited as a matter of law because, according to BLM's records, Jirak Group, LLC was the owner of record of the mining claim on September 1, 2014, and the Waiver Certification did not contain its agent's signature. BLM did not give either party an opportunity to cure the purported defect because it deemed the absence of Jirak Group's agent's signature to be "not curable." BLM states that "[n]o one signed the waiver on behalf of Jirak Group LLC, nor do we have any record of a transfer of interest being filed with the BLM prior to September 1, 2014."[1] Decision at 2.

If a mining claimant submits a defective Waiver Certification, the claimant must within 60 days of receipt of written notification by BLM of the defect either cure the defect or pay the claim maintenance fee. 30 U.S.C. § 28f(d)(3) (2012); 43 C.F.R. § 3835.93. If the defect is not cured or the maintenance fee paid within the 60-day period, the claimant forfeits the affected mining claims. 43 C.F.R. §§ 3835.92(c), 3835.93(c). The Board has held that the failure to include in a Waiver Certification the original signatures of all owners of record is a curable defect subject to notice from BLM that they have 60 days in which to cure the defect. *See, e.g., Art Anderson (On Reconsideration)*, 182 IBLA 27, 33 (2012), and cases cited.

---

[1] The Waiver Certification may include the signature of the authorized agent of the owner(s) of the claims or sites, if a power of attorney or other legal documentation naming the agent acting on behalf of the owner has been filed with BLM. 43 C.F.R. § 3835.10(a), (b)(2). No power of attorney or other documentation was filed with BLM on behalf of Jirak Group, LLC with respect to the Rincon Ridge #2 mining claim.

In *Donald Super*, 179 IBLA 34 (2010), the appellant signed and filed a Waiver Certification but the owner of record did not sign it. BLM treated the failure of the owner of record to sign the Waiver Certification as a curable defect and provided appellant and owner of record a 60-day notice to cure. Upon their failure to cure within 60 days, BLM declared the claim forfeited. The Board affirmed BLM's decision. 179 IBLA at 35-36.

With *Donald Super* as our guide, we will set aside BLM's decision in the present case and remand the matter to BLM. BLM should issue a notice to Appellant and the Jirak Group, LLC informing them of the curable defect, and requiring that within 60 days of their receipt of the notice they submit either a Waiver Certification with original signatures of all owners of record, a notice of transfer of interest or a formal relinquishment of interest by nonfiling co-owners, or pay the maintenance fees. *See* 43 C.F.R. § 3835.93. Accordingly, we set aside BLM's decision and remand the case for appropriate action.

Therefore, pursuant to the authority delegated to the Board of Land Appeals by the Secretary of the Interior, 43 C.F.R. § 4.1, the decision appealed from is set aside and the case is remanded for further action. The petition for stay is denied as moot.

Eileen Jones
Chief Administrative Judge

I concur:

James F. Roberts
Administrative Judge

APPEARANCES:

John Kulczyckyj
1728 Poplar Place, Apt. 103
Schaumburg, IL 60173-4218

John Kulczyckyj
709 Plaza Drive, Suite 2
Chesterson, IN 46304-1573

cc: Field Solicitor
U.S. Department of the Interior,
U.S. Courthouse, Suite 404,
401 W. Washington St. SPC 44
Phoenix, AZ 85003.

Arizona State Office
Bureau of Land Management
U.S. Department of the Interior
One North Central Avenue, Suite 800
Phoenix, AZ 85004-4427

US Department of the Interior
Office of Hearings and Appeals
Board of Land Appeals
801 North Quincy Street, Suite 300
Arlington, Virginia 22203-1905

RECEIVED
BLM
2015 NOV 16 P 2:54
PHOENIX, ARIZONA

BLM Arizona
One North Central Avenue #800
Phoenix AZ 85004-4427

85004442700

Amc 38103

United States Department of the Interior
OFFICE OF HEARINGS AND APPEALS
Interior Board of Land Appeals
801 N. Quincy Street, Suite 300
Arlington, Virginia 22203

703-235-3750 703-235-8349 (fax)

May 12, 2015

IBLA 2015-51	)	AMC389104
	)	
SANDRA HARTLERODE	)	Mining Claim Maintenance Fees
	)	
	)	Decision Set Aside and Case
	)	Remanded; Petition for Stay
	)	Denied as Moot

ORDER

Sandra Hartlerode (Appellant) has appealed from and petitioned for a stay of a November 4, 2014, decision of the Arizona State Office, Bureau of Land Management (BLM), declaring the Rincon Ridge 1 unpatented mining claim (AMC389104) forfeited for failure to pay the claim maintenance fee or to file an effective Maintenance Fee Payment Waiver Certification (Waiver Certification) on or before September 1, 2014, for the 2015 assessment year. For the following reasons, we set aside BLM's decision and remand the case for further action. We deny the petition for stay as moot.

The holder of an unpatented mining claim, mill site, or tunnel site is required pay a maintenance fee for each claim or site on or before September 1 of each year. 30 U.S.C. § 28f(a) (2012); *see* 43 C.F.R. § 3834.11(a)(2). Payment of the claim maintenance fee is in lieu of the assessment work requirements of the Mining Law of 1872, 30 U.S.C. §§ 28-28e (2012), and the related filing requirements of section 314(a) of the Federal Land Policy and Management Act of 1976, 43 U.S.C. § 1744(a) (2006), for the upcoming assessment year that begins at noon on September 1 of the year payment is due. 30 U.S.C. § 28f(a) and (b) (2012); *see* 43 C.F.R. § 3834.11(a).

The failure to timely submit the claim maintenance fee "shall conclusively constitute a forfeiture of the unpatented mining claim, mill or tunnel site by the claimant and the claim shall be deemed null and void by operation of law." 30 U.S.C. § 28i (2012); *see* 43 C.F.R. §§ 3830.91(a)(3), 3835.92(a). Congress, however, has provided the Secretary with discretion to waive the fee for a claimant who has certified in writing that on the date the payment was due, the claimant and all related parties held not more than 10 mining claims, mill sites, or tunnel sites, or

any combination thereof, on public lands and has performed assessment work required under the Mining law of 1872 with respect to the mining claims, for the preceding assessment year ending at noon on September 1 of the calendar year in which payment of the claim maintenance fee is due. 30 U.S.C. § 28f(d)(1) (2012); *see Audrey Bradbury*, 160 IBLA 269, 273-74 (2003). BLM implemented this statute with a regulation that requires a claimant to file "BLM's waiver certification form on or before September 1 of each assessment year for which you are seeking a waiver." 43 C.F.R. § 3835.10(a).

The Waiver Certification must include, among other things, "original signatures of the claimants of the mining claims or sites who are requesting the waiver." 43 C.F.R. § 3835.10(b)(2). Failure to include such original signatures constitutes a defect in the Waiver Certification. In this case, the Waiver Certification for the Rincon Ridge 1 claim for the 2015 assessment year was filed on August 20, 2014, by Appellant. However, the owner of record for the claim was not Appellant but instead was Jirak Group LLC. BLM states that "[n]o one signed the waiver on behalf of JIRAK GROUP LLC, nor do we have any record of a transfer of interest being filed with the BLM prior to September 1, 2014."[1] Decision at 2.

If a mining claimant submits a defective Waiver Certification, the claimant must within 60 days of receipt of written notification by BLM of the defect either cure the defect or pay the claim maintenance fee. 30 U.S.C. § 28f(d)(3) (2012); 43 C.F.R. § 3835.93. If the defect is not cured or the maintenance fee paid within the 60-day period, the claimant forfeits the affected mining claims. 43 C.F.R. §§ 3835.92(c), 3835.93(c). The Board has held that the failure to include in a Waiver Certification the original signatures of all owners of record is a curable defect subject to notice from BLM that they have 60 days in which to cure the defect. *E.g.*, *Art Anderson (On Reconsideration),* 182 IBLA 27, 33 (2012), and cases cited.

In *Donald Super*, 179 IBLA 34 (2010), the appellant signed and filed a Waiver Certification but the owner of record did not sign it. BLM treated the failure of the owner of record to sign the Waiver Certification as a curable defect and provided appellant and owner of record a 60-day notice to cure. Upon their failure to cure within 60 days, BLM declared the claim forfeited. The Board affirmed BLM's decision. 179 IBLA at 35-36. With *Donald Super* as our guide, we will set aside BLM's decision in the present case and remand the matter to BLM. BLM should issue a notice to Appellant and the Jirak Group LLC informing them of the curable defect, and requiring that within 60 days of their receipt of the notice they submit either a

---

[1] The Waiver Certification may include the signature of the authorized agent of the owner(s) of the claims or sites, if a power of attorney or other legal documentation naming the agent acting on behalf of the owner has been filed with BLM. 43 C.F.R. § 3835.10(a), (b)(2). No power of attorney or other documentation was filed with BLM on behalf of Jirak Group LLC with respect to the Rincon Ridge 1 mining claim.

Waiver Certification with original signatures of all owners of record, a notice of transfer of interest or a formal relinquishment of interest by nonfiling co-owners, or pay the maintenance fees. *See* 43 C.F.R. § 3835.93. Accordingly, we set aside BLM's decision and remand the case for appropriate action.

Therefore, pursuant to the authority delegated to the Board of Land Appeals by the Secretary of the Interior, 43 C.F.R. § 4.1, the decision appealed from is set aside and the case is remanded for further action. The petition for stay is denied as moot.

James F. Roberts
Administrative Judge

I concur:

Eileen Jones
Chief Administrative Judge

APPEARANCES:

Sandra Hartlerode
205 Evans Lane
Valparaiso, IN 46383-4010

cc: Arizona State Office
Bureau of Land Management
U.S. Department of the Interior
One North Central Avenue, Suite 800
Phoenix, AZ 85004-4427

United States Department of the Interior

OFFICE OF HEARINGS AND APPEALS
Interior Board of Land Appeals
801 N. Quincy Street, Suite 300
Arlington, Virginia 22203

703-235-3750 703-235-8349 (fax)

December 08, 2014

Appeal of

Sandra Hartlerode

AMC389103
Mining Claim

This appeal has been received and docketed under the number IBLA-2015-0051. Please refer to this docket number in any communication, pleading, or other document relating to this appeal.

The Board only accepts official filings in paper format, either by hand delivery or bona fide mail delivery service, that comply with the formatting requirements at 43 C.F.R. 4.401(d). However, if you wish to provide an unofficial copy of a pleading, the Board prefers that you send it by email to ibla@oha.doi.gov. Transmitting a pleading electronically does not constitute filing with the Board for any purpose.

If you provide an email address, the Board will email you courtesy copies of orders and decisions. The Board will only FAX copies to you if you specifically request it. Note that the Board officially accepts extension of time requests by FAX at (703) 235-8349. 43 C.F.R. 4.405(b). Please do not FAX pleadings other than extension of time requests.

You may review the Board's procedural regulations in PDR format at http://www.doi.gov/oha/ibla/Procedural-Regulations-for-Cases.cfm.

Thank you.

Eileen Jones
Chief Administrative Judge

UNITED STATES DEPARTMENT OF THE INTERIOR
OFFICE OF HEARINGS AND APPEALS
801 N. QUINCY STREET, SUITE 300
ARLINGTON, VA 22203

NO VA
VA 220
13 DEC '14

OFFICIAL BUSINESS
PENALTY FOR PRIVATE USE, $300

U.S. POSTAGE PITNEY BOWES
ZIP 22203 $ 000.48⁰
02 1W
0001380035 DEC 12 2014

return to sender
RECEIVED
JAN 12 2015
Board of Land Appeals

RECEIVED
JAN 12 2015
Board of Land Appeals

Sandra Hartlerode *
205 Evans Lane
Valparaiso IN 46383-4010

RECEIVED
JAN 12 2015
OFFICE OF HEARINGS AND APPEALS
BOARD OF INDIAN APPEALS

NIXIE 462 7E 1009 0001/07/15
RETURN TO SENDER
ATTEMPTED - NOT KNOWN
UNABLE TO FORWARD
BC: 22203171075 *1317-02802-13-36

✓ out 4010

* not at this address

2015 51

AMC389103

United States Department of the Interior

OFFICE OF HEARINGS AND APPEALS
Interior Board of Land Appeals
801 N. Quincy Street, Suite 300
Arlington, Virginia 22203

703-235-3750 703-235-8349 (fax)

TAKE PRIDE IN AMERICA

December 17, 2014

Appeal of

John Kulczyckyj

AMC389105
Mining Claim

This appeal has been received and docketed under the number IBLA-2015-0057. Please refer to this docket number in any communication, pleading, or other document relating to this appeal.

The Board only accepts official filings in paper format, either by hand delivery or bona fide mail delivery service, that comply with the formatting requirements at 43 C.F.R. 4.401(d). However, if you wish to provide an unofficial copy of a pleading, the Board prefers that you send it by email to ibla@oha.doi.gov. Transmitting a pleading electronically does not constitute filing with the Board for any purpose.

If you provide an email address, the Board will email you courtesy copies of orders and decisions. The Board will only FAX copies to you if you specifically request it. Note that the Board officially accepts extension of time requests by FAX at (703) 235-8349. 43 C.F.R. 4.405(b). Please do not FAX pleadings other than extension of time requests.

You may review the Board's procedural regulations in PDR format at http://www.doi.gov/oha/ibla/Procedural-Regulations-for-Cases.cfm.

Thank you.

Eileen Jones
Chief Administrative Judge

RECEIVED
BLM PHOENIX, ARIZONA
2014 DEC 23 P 2:46

UNITED STATES DEPARTMENT OF THE INTERIOR
OFFICE OF HEARINGS AND APPEALS
801 N. QUINCY STREET, SUITE 300
ARLINGTON, VA 22203

NO VA
VA 220
19 DEC '14
OFFICIAL BUSINESS
PENALTY FOR PRIVATE USE, $300

U.S. POSTAGE PITNEY BOWES
ZIP 22203 $ 000.48[0]
02 1W
0001380035 DEC 18 2014

RECEIVED
BLM - ARIZONA STATE OFFICE
2014 DEC 23 P 2:41
PHOENIX, ARIZONA

Bureau of Land Management
Arizona State Office
One North Central Avenue, Suite 800
Phoenix AZ 85004-4427

85004442700

December 3, 2014

John Kulczyckyj
1728 Poplar Pl. #103
Schaumburg, IL 60173

In response to: 3800 (9310) RM
AMC389103

RECEIVED
BLM ARIZONA STATE OFFICE
2014 DEC -9 P 3:08
PHOENIX, ARIZONA

Appeal of Forfeiture and Request for Stay
Re: Claim AMC389105 Rincon Ridge #2

To Whom it may concern,

I would like to appeal the forfeiture decision regarding the mining claim listed above because there was a transfer of ownership of the claim in 2013 and all the requirements listed in the BLM transfer guidelines have been followed.

A valid maintenance fee waiver was filled out, properly executed and signed by the new owner, myself, before September 1, 2014 as per BLM regulations. In your letter you acknowledge "we did receive your small miner waiver in a timely manner."

As per your statement " the owner of this mining claim on September 1, 2014 was Jirak Group, LLC.," and "the small miner's waiver does not contain the signature of the current owner of the claim," that it not legally correct. The owner as of September 1, 2014 was myself, John Kulczyckyj. I did file the claim transfer of ownership quitclaim deed with the county and the BLM albeit not in 2013 when I purchased the claim due to an oversight on my part. It was filed in 2014. There is no mention in the mining law of 1872 nor the BLM regulations regarding a time limit for reporting the transfer of claim ownership and since I was the owner of record as of September 1, 2014 therefore I feel the claim should be reinstated. We are also requesting a stay in this matter until this is resolved since all other requirements have been followed.

To quote from the BLM's own website at www.blm.gov/az

"Transfer of Interest (Notarized). If there is a change of ownership, the transfer document must also include the name and address of the transferor (grantor) and the transferee (grantee). The transfer document must also include the claim names and BLM serial numbers and should be filed with the BLM and the appropriate county recorder. The BLM processing fee is $10 per claim/site per

grantee (person receiving the interest in the claim/site). A notarized copy of the transfer is a state requirement."

I have fulfilled the transfer requirements listed in the previous paragraph. Note there is no mention of a timeframe in which to file.

Your assertion that "those omissions which affect 'the heart of the certification process' such as failure to file a contemporaneously signed certification of claimant's qualifications executed in support of the specific application for waiver for an assessment year goes to the heart of the waiver certification process and is therefore not curable," does not apply in this case. As the owner of record on September 1, 2014 I fulfilled the BLM requirements as owner of the claim when submitting the small miner's waiver form for this claim. I intend to also file the affidavit of assessment work before the December 30, 2014 deadline, thus fulfilling all the paperwork requirements for the year.

This whole case rests on when you were notified of the change of ownership. That I filed in 2014 instead of 2013 has no bearing on the legality of the owner of record on September 1, 2014 and all forms were filled out and submitted properly. All you need to do is go back and correct the owner of record on September 1, 2014 in your records.

I have been following BLM guidelines and regulations and have sent considerable amounts of money to the BLM since I acquired my first claim in 2005. This case also tangentially affects another individual, who also filed her transfer of ownership late on the adjacent claim, Rincon Ridge #1 (AMC389104). I would hope we can work together to resolve this and continue to support the BLM. In the future I will be more inclined to pay the maintenance fee.

Regarding Obtaining a Stay on this claim:

1) Relative Harm to the Parties – Financial Loss

There has been valuable consideration paid to the seller of the claim in the amount of several thousand dollars. There would be substantial financial loss to myself if the claim in forfeited.

2) Likelihood of Appellant's Success

Due to the facts the claim was legally transferred to myself as the owner of record on September 1, 2014 and all subsequent paperwork has been filed properly and in the timeframes mandated by the BLM there is a likelihood that the claim should be reinstated as per the BLM guidelines referenced above.

3) The Likelihood of Immediate and Irreparable Harm.

RECEIVED
BLM
2014 DEC -9 P 3:08
PHOENIX, ARIZONA

This will not only cause financial loss that I will not be able to recover but will also prevent me from mining the claim in an environmentally responsible manner since there will be no claim to mine.

4) In the Public Interest

As a small scale miner seeking to participate in eco-friendly mining practices I should not be penalized with loss of this claim due to not notifying the BLM regarding transfer of ownership of the claim according to BLM's own regulations which I followed to the letter and which do not specify a timeframe. The BLM's regulations as to transfer of ownership are quite specific as to how to transfer ownership. It is ambiguous currently on your website as to how much time a person has to notify the BLM of claim ownership transfers.

Sincerely,

John Kulczyckyj

John Kulczyckyj
Note new address:
709 Plaza Drive Suite 2
Chesterton, IN 46304-1573

RECEIVED
BLM PHOENIX FIELD OFFICE
2014 DEC -9 P 3:08
PHOENIX, ARIZONA

PRESS FIRMLY TO SEAL

PRESS FIRMLY TO SEAL

PRIORITY® ★ MAIL ★

DATE OF DELI

USPS TRACKII

INSURANCE IN

PICKUP AVAILA

* Domestic only

7690-17-000-0669 LABAOOR Aug. 2013

UNITED STATES POSTAL SERVICE®

USPS TRACKING #

9114 9999 4423 8152 6255 75

WHEN USED INTERNATIONA
A CUSTOMS DECLARATIO
LABEL MAY BE REQUIRED

RECEIVED
ELM
2014 DEC -9 P
PHOENIX, ARIZ

PS00001000014

EP14F July 2013
OD: 12.5 x 9.5

UNITED STATES POSTAL SERVICE

1006

85004

U.S. POSTAGE
PAID
CHESTERTON, IN
46304
DEC 05, '14
AMOUNT

$5.75
00059382-24

F

PRIORITY® ★ MAIL ★

UNITED STATES POSTAL SERVICE®

VISIT US AT USPS.COM®
ORDER FREE SUPPLIES ONLINE

FROM: JOHN KULCZYCKYJ
709 PLAZA DR #2
CHESTERTON, IL 46304

TO: BUREAU OF LAND MANAGEMENT
ARIZONA STATE OFFICE
ONE NORTH CENTRAL AVENUE, SUITE 800
PHOENIX, AZ 85004-4427

Label 228, July 2013

FOR DOMESTIC AND INTERNATIONAL USE

VISIT US AT USPS.COM®
ORDER FREE SUPPLIES ONLINE

UNITED STATES POSTAL SERVICE®

This envelope is made from post-consumer waste. Please recycle - again.

This packaging is the property of the U.S. Postal Service® and is provided solely for use in sending Priority Mail® shipments. Misuse may be a violation of federal law. This packaging is not for resale. EP14F © U.S. Postal Service; July 2013; All rights reserved.

UNITED STATES
DEPARTMENT OF THE INTERIOR
BUREAU OF LAND MANAGEMENT
ARIZONA STATE OFFICE
ONE NORTH CENTRAL AVENUE, SUITE 800
PHOENIX, ARIZONA 85004-4427

In Reply Refer To:
AMC 389103
(AZ9310) PB

RECEIVED
DEC 03 2014
Board of Land Appeals

2015-51

December 2, 2014

SENT VIA FEDERAL EXPRESS

Memorandum

To: Board of Land Appeals, Office of the Secretary

From: Acting Deputy State Director, Division of Lands and Minerals

Subject: Transmitting Appeal of: SANDRA HARTLERODE

Kind of Application: Mining Claim Decision for AMC389104

Referring to the above-cited case, I am transmitting a notice of an appeal from the decision of the

Lands and Minerals Department dated November 04, 2014

- ■ There are no conflicting cases of record.
- □ The conflicting cases shown on the status sheet have been properly noted as to the appeal and favorable action thereon suspended pending final action on the appeal.
- □ The records of the conflicting or reference cases identified below are transmitted herewith for use in connection with the appeal.

Rebecca Heick

Rebecca Heick

Point of Contact: Pauline Brown, AZ9310
602-417-9360

Return Case files to address listed above.

Enclosure {copy of Case file(s)}

cc: BLM; Field Solicitor; Mining Claimant: Sandra Hartlerode{Copy of Transmittal Memo only}

*U.S. GOVERNMENT PRINTING OFFICE: 1999-773-004/41162

BUREAU OF LAND MANAGEMENT
Arizona State Office

FEDERAL EXPRESS SERVICE REQUEST

All Federal Express Service Requests MUST be in the Mail Room no later than 2:30 P.M.

From:	**Phone:**	**Date:**
ReAnn Myers	6024179413	12/12/2014

Send To: (Do not send to a P.O. Box) **Select from dropdown menu or enter address below**	**Phone:**
US DEPARTMENT OF THE INTERIOR OFFICE OF HEARINGS AND APPEALS INTERIOR BOARD OF LAND APPEALS 801 N. QUINCY STREET, MS 300-QC ARLINGTON, VIRGINIA 22203 **Attention:** Dockets Clerk	(703) 235-3750

Delivery Options:		**Cash Value (if over $100)** $
Overnight	☐ **First Overnight - Delivery by 8:00 or 8:30 am**	
	☒ **Priority Overnight - Delivery by 10:30 am**	
	☐ **Standard Overnight - Delivery by 3:00 pm**	
	☐ **Saturday Delivery**	
2 *Business* Days	☐ **Delivery by 4:30 pm in 2 *WORK* days.**	

Contents/Comments/Other Specifications:
Appeal File-Kulczyckyj

RECEIVED
BLM ARIZONA STATE OFFICE
2014 DEC 11 P 4:01
PHOENIX, ARIZONA

Tracking Number: 7721-9850-8965

AZ-1542-2
(November, 2006)

Date: 12/10/2014

ROUTING AND TRANSMITTAL SLIP

TO: *(Name, office symbol, room number, building, Agency/Post)*		Initials	Date
1. Author/RéAnn Myers	AZ931	RM	12/10/2014
2. Amy Thrower -	AZ931	AT	12/10/14
3. Becky Heick -	AZ931	RH	12/11/14
4.			
5.			
6.			
7.			
8.			
9.			

	Action		File		Note and Return
X	Approval		For Clearance		Per Conversation
	As Requested		For Correction		Prepare Reply
	Circulate		For Your Information		See Me
	Comment		Investigate	X	Signature
	Coordination		Justify		

REMARKS:

Appeal: Lead File Numbers: AMC389105

DO NOT use this form as a RECORD of approvals, concurrences, disposal, clearances, and similar actions

From: *(Name, org. symbol, Agency/Post)*	**Phone No.**
RéAnn Myers, AZ931	**602-417-9413**

OPTIONAL FORM 41 (Rev. 7/76)
Prescribed by GSA
FPMR (41 CFR) 101-11.206

389103

United States Department of the Interior

OFFICE OF HEARINGS AND APPEALS
Interior Board of Land Appeals
801 N. Quincy Street, Suite 300
Arlington, Virginia 22203

703-235-3750 703-235-8349 (fax)

TAKE PRIDE IN AMERICA

December 08, 2014

Appeal of

Sandra Hartlerode

AMC389103
Mining Claim

This appeal has been received and docketed under the number IBLA-2015-0051. Please refer to this docket number in any communication, pleading, or other document relating to this appeal.

The Board only accepts official filings in paper format, either by hand delivery or bona fide mail delivery service, that comply with the formatting requirements at 43 C.F.R. 4.401(d). However, if you wish to provide an unofficial copy of a pleading, the Board prefers that you send it by email to ibla@oha.doi.gov. Transmitting a pleading electronically does not constitute filing with the Board for any purpose.

If you provide an email address, the Board will email you courtesy copies of orders and decisions. The Board will only FAX copies to you if you specifically request it. Note that the Board officially accepts extension of time requests by FAX at (703) 235-8349. 43 C.F.R. 4.405(b). Please do not FAX pleadings other than extension of time requests.

You may review the Board's procedural regulations in PDR format at http://www.doi.gov/oha/ibla/Procedural-Regulations-for-Cases.cfm.

Thank you.

Eileen Jones
Chief Administrative Judge

RECEIVED
BLM
2014 DEC 16 P 3:20
PHOENIX, ARIZONA

UNITED STATES DEPARTMENT OF THE INTERIOR
OFFICE OF HEARINGS AND APPEALS
801 N. QUINCY STREET, SUITE 300
ARLINGTON, VA 22203

RECEIVED
BLM STATE OFFICE
2014 DEC 16 P 3:08
PHOENIX, ARIZONA

OFFICIAL BUSINESS
PENALTY FOR PRIVATE USE, $300

PITNEY BOWES
$ 000.48°
0001380035 DEC 12 2014

Bureau of Land Management
Arizona State Office
One North Central Avenue, Suite 800
Phoenix AZ 85004-4427

85004442700

BUREAU OF LAND MANAGEMENT
Arizona State Office

FEDERAL EXPRESS SERVICE REQUEST

All Federal Express Service Requests MUST be in the Mail Room no later than 2:30 P.M.

From:	**Phone:**	**Date:**
Pauline Brown	6024179360	12/02/2014

Send To: (Do not send to a P.O. Box) **Select from dropdown menu or enter address below**	**Phone:**
US DEPARTMENT OF THE INTERIOR OFFICE OF HEARINGS AND APPEALS INTERIOR BOARD OF LAND APPEALS 801 N. QUINCY STREET, MS 300-QC ARLINGTON, VIRGINIA 22203 **Attention:** Dockets Clerk	(703) 235-3750

Delivery Options:		**Cash Value (if over $100)** $
Overnight	☐ **First Overnight - Delivery by 8:00 or 8:30 am**	
	☒ **Priority Overnight - Delivery by 10:30 am**	
	☐ **Standard Overnight - Delivery by 3:00 pm**	
	☐ **Saturday Delivery**	
2 *Business* Days	☐ **Delivery by 4:30 pm in 2 *WORK* days.**	
Contents/Comments/Other Specifications: Appeal File-Hartlerode		

Tracking Number: 7720-6443-4292

1 lb.

RECEIVED
BLM
2014 DEC -2 P 3:19
PHOENIX, ARIZONA

AZ-1542-2
(November, 2006)

Appeal of Sandra Hartlerode
AMC389104
Mining Claim Declared Forfeit

Mining Claim File Index

	A	B	LEAD FILE NUMBER: AMC389103	D
1	**Tab No.**	**Date**	**Document Description**	**No. of Pages**
2	1	Rec'd 12/1/2014	Notice of Appeal with Statement of Reasons	2
3	2	11/4/2014	Decision - Maintenance Fee Waiver Certifications Denied, Mining Claims Declared Forfeit. Sent to Sandra Hartlerode	Decision (3pg); Attachments (3pgs)
4	2	11/4/2014	Decision - Maintenance Fee Waiver Certifications Denied, Mining Claims Declared Forfeit. Sent to JIRAK GROUP LLC	Decision (3pg); Attachments (6pgs)
5	2	9/2/2014	Address change request	4
6	3	12/31/2010 thru 8/20/2014	Waivers, Serial Register pages and Maintenance Fee pmt's	14 pages
7	4	3/5/2009 and 03/12/2010	Quit Claim Deeds	5 pages
8	5	1/16/2008 thru 5/21/2008	Claim Location notice, status report, map and 2pg geo report.	5 pages

SENDER: COMPLETE THIS SECTION

- Complete items 1, 2, and 3. Also complete item 4 if Restricted Delivery is desired.
- Print your name and address on the reverse so that we can return the card to you.
- Attach this card to the back of the mailpiece, or on the front if space permits.

1. Article Addressed to:

SANDRA HARTLERODE
2305 EVANS AVE
VALPARAISO, IN 46383-4010
9310/PB/AMC389103
AMC389103

RECEIVED
BLM
2014 DEC 16 P 3:02
PHOENIX, ARIZONA

COMPLETE THIS SECTION ON DELIVERY

A. Signature
X Sandra Hartlerode ☐ Agent ☑ Addressee

B. Received by (Printed Name) Sandra Hartlerode C. Date of Delivery 12/10/14

D. Is delivery address different from item 1? ☐ Yes
If YES, enter delivery address below: ☐ No

3. Service Type
- ■ Certified Mail® ☐ Priority Mail Express™
- ☐ Registered ■ Return Receipt for Merchandise
- ☐ Insured Mail ☐ Collect on Delivery

4. Restricted Delivery? *(Extra Fee)* ☐ Yes

2. Article Number *(Transfer from service label)* 7014 0150 0000 5427 8727

PS Form 3811, July 2013 Domestic Return Receipt

UNITED STATES POSTAL SERVICE

DEC '14

First-Class Mail
Postage & Fees Paid
USPS
Permit No. G-10

• Sender: Please print your name, address, and ZIP+4® in this box•

U.S. DEPARTMENT OF THE INTERIOR
BUREAU OF LAND MANAGEMENT
ARIZONA STATE OFFICE
ONE NORTH CENTRAL AVENUE, SUITE 800
PHOENIX, AZ 85004-4427

UNITED STATES
DEPARTMENT OF THE INTERIOR
BUREAU OF LAND MANAGEMENT
ARIZONA STATE OFFICE
ONE NORTH CENTRAL AVENUE, SUITE 800
PHOENIX, ARIZONA 85004-4427

In Reply Refer To:
AMC 389103
(AZ9310) PB

December 2, 2014

SENT VIA FEDERAL EXPRESS

Memorandum

To: Board of Land Appeals, Office of the Secretary

From: Acting Deputy State Director, Division of Lands and Minerals

Subject: Transmitting Appeal of: SANDRA HARTLERODE

Kind of Application: Mining Claim Decision for AMC389104

Referring to the above-cited case, I am transmitting a notice of an appeal from the decision of the

Lands and Minerals Department dated November 04, 2014

■ There are no conflicting cases of record.

☐ The conflicting cases shown on the status sheet have been properly noted as to the appeal and favorable action thereon suspended pending final action on the appeal.

☐ The records of the conflicting or reference cases identified below are transmitted herewith for use in connection with the appeal.

Rebecca Heick

Rebecca Heick

Point of Contact: Pauline Brown, AZ9310
602-417-9360

Return Case files to address listed above.

Enclosure {copy of Case file(s)}

cc: BLM; Field Solicitor; Mining Claimant: Sandra Hartlerode{Copy of Transmittal Memo only}

*U.S. GOVERNMENT PRINTING OFFICE: 1999-773-004/41162

UNITED STATES
DEPARTMENT OF THE INTERIOR
BUREAU OF LAND MANAGEMENT
ARIZONA STATE OFFICE
ONE NORTH CENTRAL AVENUE, SUITE 800
PHOENIX, ARIZONA 85004-4427

In Reply Refer To:
AMC 389103
(AZ9310) PB

P Brown 12-2-14
Attorney 12/2/14
RH 12/2/14

December 2, 2014

SENT VIA FEDERAL EXPRESS

Memorandum

To: Board of Land Appeals, Office of the Secretary

From: Acting Deputy State Director, Division of Lands and Minerals

Subject: Transmitting Appeal of: SANDRA HARTLERODE

Kind of Application: Mining Claim Decision for AMC389104

Referring to the above-cited case, I am transmitting a notice of an appeal from the decision of the

Lands and Minerals Department dated November 04, 2014

- ■ There are no conflicting cases of record.
- □ The conflicting cases shown on the status sheet have been properly noted as to the appeal and favorable action thereon suspended pending final action on the appeal.
- □ The records of the conflicting or reference cases identified below are transmitted herewith for use in connection with the appeal.

Rebecca Heick

Point of Contact: Pauline Brown, AZ9310
602-417-9360

Return Case files to address listed above.

Enclosure {copy of Case file(s)}

cc: BLM; Field Solicitor; Mining Claimant: Sandra Hartlerode{Copy of Transmittal Memo only}

Date: 12/02/2014

ROUTING AND TRANSMITTAL SLIP

TO: *(Name, office symbol, room number, building, Agency/Post)*		Initials	Date
1. Author/Pauline Brown	AZ931	PB	12/2/14
2. Amy Thrower -	AZ931	AT	12/2/14
3. Becky Heick -	AZ931	RH	12/2/14
4.			
5.			
6.			
7.			
8.			
9.			

	Action		File		Note and Return
X	Approval		For Clearance		Per Conversation
	As Requested		For Correction		Prepare Reply
	Circulate		For Your Information		See Me
	Comment		Investigate	X	Signature
	Coordination		Justify		

REMARKS:

Appeal: Lead File Number: AMC 389104

DO NOT use this form as a RECORD of approvals, concurrences, disposal, clearances, and similar actions

From: *(Name, org. symbol, Agency/Post)*	**Phone No.**
Pauline Brown, AZ931	**602-417-9360**

OPTIONAL FORM 41 (Rev. 7/76)
Prescribed by GSA
FPMR (41 CFR) 101-11.206

Appeal on AMC389104 {RINCON RIDGE 1}

Brown, Pauline <paulinebrown@blm.gov> Mon, Dec 1, 2014 at 5:36 PM
To: Robert Mattson <rmattson@blm.gov>
Cc: Amy Thrower <athrower@blm.gov>

Robert,
Sandra Hartlerode filed an Appeal on AMC389104 {RINCON RIDGE 1}, I paper clipped all the pertinent documents in the case file; she is Appealing the Decision letter dated Nov 4, 2014.
Please create the Transmittal Memo for signature, and copy the file for IBLA, you may want to make a dup file for the field solicitor as well.

Thank you kindly,

PAULINE BROWN
LAND LAW EXAMINER
BUREAU OF LAND MANAGEMENT
ARIZONA STATE OFFICE
ONE NORTH CENTRAL AVE, STE 800
PHOENIX, AZ 85004-4427
OFFICE: (602) 417-9360
FAX: (602) 417-9454
paulinebrown@blm.gov

DEPARTMENT OF THE INTERIOR
BUREAU OF LAND MANAGEMENT
MINING CLAIMS
(LIVE) Serial Register Page

01 10-21-1976;090STAT0090;43USC1744
Case Type 384201: PLACER CLAIM
Claim Name: RINCON RIDGE 1
Commodity :
Case Disposition: ACTIVE
Required Maintenance Fee: $310.00

Total Acres
40.000

Serial Number
AMC389104
Lead File Number
AMC389103

Name & Address			Int Rel
JIRAK GROUP LLC C/O ELINOR LOFTIN	1410 62ND AVE E APT 202	FIFE, WA 98424-1315	CLAIMANT

Mer Twp Rng Sec	Quadrant	District/Field Office	County
14 0100N 0050W 027	SE	HASSAYAMPA FO	YAVAPAI

Act Date	Code	Action	Action Remarks	Receipt Number
11/21/2007	403	LOCATION DATE		
01/16/2008	395	RECORDATION NOTICE RECD	1	1638196
09/03/2013	682	MAINTENANCE FEE/$140	2014;$280	2873116
08/31/2012	682	MAINTENANCE FEE/$140	2013;$280	2647177
08/31/2011	682	MAINTENANCE FEE/$140	2012	2422290
08/31/2010	682	MAINTENANCE FEE/$140	2011	2205345
08/28/2009	682	MAINTENANCE FEE/$140	2010	1990943
08/26/2008	582	MAINTENANCE FEE/$125	2009	1771504
01/16/2008	484	LOCATION YEAR / MAINTENANCE	2008	1638196
12/01/2014	120	APPEAL FILED		
11/04/2014	393	DECISION/NOTICE ISSUED	WVR DENIED-NO SIGNATR	
08/20/2014	486	UNACCEPTABLE WAIVER	2015	
03/12/2010	396	TRF OF INTEREST FILED	NEWBILL ANTHONY	2100926
03/05/2009	396	TRF OF INTEREST FILED	BROWN TAHARA	1883668
03/05/2009	396	TRF OF INTEREST FILED	GORDON GERALD JR	1883668
05/21/2008	669	LAND STATUS CHECKED		
01/16/2008	501	ACCT ADV IN LEAD FILE	AMC389103;	

Line Nr Remarks

NO WARRANTY IS MADE BY BLM
FOR USE OF THE DATA FOR
PURPOSES NOT INTENDED BY BLM

AMC 389103

COPY

November 20, 2014

Sandra Hartlerode
2305 ~~205~~ 89 Evans Ave.
Valparaiso IN 46383-4010

In response to 3800 (9310) PB
AMC389103

I am appealing the decision RE: forfeiture of mining claim due to maintenance fee waiver certifications denied

RE: AMC389104 Rincon Ridge 1

To Whom It May Concern:

I would like to appeal the forfeiture decision regarding the mining claim listed above because there was a transfer of ownership with the claim in 2013 that was not documented with the county and BLM until 2014. The maintenance fee waiver was filled out properly by the new owner, myself, before 09/01/2014 and the affidavit of assessment work will also be filed as per BLM guidelines before 12/30/2014. There is no mention in the mining law of 1872 or the BLM regulations regarding a time limit on reporting the transfer of claim ownership and thereby we feel the claim should be reinstated. We are requesting a stay in this matter until this is resolved.

To quote from the BLM's own website, www.blm.gov/az

"Transfer of Interest (Notarized). If there is a change of ownership, the transfer document must also include the name and address of the transferor (grantor) and transferee (grantee). The transfer document must also include the claim names and BLM serial numbers and should be filed with BLM and the appropriate County recorder. The BLM processing fee is $10 per claim/site per grantee (person receiving the interest in the claim/site.) A notarized copy of the transfer is a state requirement".

All the requirements listed in the BLM transfer guidelines have been followed.

Regarding Obtaining a stay on these claims:

1) Relative Harm to the Parties - Financial Loss
There has been valuable consideration paid to the seller of the claim in the amount of several thousand dollars. There would be a substantial financial loss to myself if the claim is forfeited.

2) Likelihood of Appellant's Success
Due to the fact the claim was transferred legally to myself and all subsequent paperwork has been filed properly and up to date there is a likelihood that it should be reinstated as per the BLM regulations referenced above.

RECEIVED
BLM AZ STATE OFFICE
2014 DEC -1 P 3:5
PHOENIX, ARIZONA

COPY

3) Re: The Likelihood of Immediate or Irreparable Harm
This will cause financial loss that I will not be able to recover.

4) Re: In the Public Interest
As a small scale miner the BLM should do everything it can to encourage my participation in responsible mining practices and should not penalize me for notifying them about the transfer according to current mining regulations which do not specify a time frame.

Sincerely,

Sandra Hartlerode

Sandra Hartlerode

RECEIVED
FLPMA / NHPA
2014 DEC -1 P 3:15
PHOENIX, ARIZONA

PRESS FIRMLY TO SEAL

PRESS FIRMLY TO SEAL

PRIORITY® ★ MAIL ★

DATE OF DELIVERY SPEC

USPS TRACKING™ INCLU

INSURANCE INCLUDED*

PICKUP AVAILABLE

* Domestic only

WHEN USED INTERNATIONALLY, A CUSTOMS DECLARATION LABEL MAY BE REQUIRED.

RECEIVED
BLM AZ STATE OFFICE
2014 DEC -1 P
PHOENIX, ARIZONA

PS00001000014

EP14F July 2013
OD: 12.5 x 9.5

VISIT US AT USPS.COM®
ORDER FREE SUPPLIES ONLINE

UNITED STATES POSTAL SERVICE®

FROM:

U.S. POSTAGE PAID CHESTERTON, IN 46304 NOV 24, '14 AMOUNT $5.75 00059382-24

1006 85004

PRIORITY® ★ MAIL ★

UNITED STATES POSTAL SERVICE®

VISIT US AT USPS.COM®
ORDER FREE SUPPLIES ONLINE

FROM: SANDRA HARTLERODE
2305 EVANS AVE.
VALPARAISO, IN 46383

TO: U.S.D.I
BUREAU OF LAND MANAGEMENT
ARIZONA STATE OFFICE
1 NORTH CENTRAL AVE, SUITE 800
PHOENIX, AZ 85004-4427

Label 228, July 2013 FOR DOMESTIC AND INTERNATIONAL USE

This envelope is made from post-consumer waste. Please recycle - again.

This packaging is the property of the U.S. Postal Service® and is provided solely for use in sending Priority Mail® shipments. Misuse may be a violation of federal law. This packaging is not for resale. EP14F © U.S. Postal Service; July 2013; All rights reserved.

COPY

PRESS FIRMLY TO SEAL

PRESS FIRMLY TO SEAL

U.S. POSTAGE
PAID
CHESTERTON, IN
46304
NOV 24, '14
AMOUNT
$5.75
00059382-24

UNITED STATES POSTAL SERVICE
1006 85004

PRIORITY® ★ MAIL ★

DATE OF DELIVERY SPEC

USPS TRACKING™ INCLU

INSURANCE INCLUDED*

PICKUP AVAILABLE

* Domestic only

WHEN USED INTERNATIONALLY, A CUSTOMS DECLARATION LABEL MAY BE REQUIRED.

UNITED STATES POSTAL SERVICE®

USPS TRACKING #

9114 9010 7574 2914 1397 57

Label 400 Jan. 2013
7690-16-000-7948

RECEIVED
BLM AZ STATE OFFICE
2014 DEC -1 P 1:
PHOENIX, ARIZONA

PS00001000014

EP14F July 2013
OD: 12.5 x 9.5

VISIT US AT USPS.COM®
ORDER FREE SUPPLIES ONLINE

UNITED STATES POSTAL SERVICE®

FROM:

PRIORITY® ★ MAIL ★

UNITED STATES POSTAL SERVICE®

VISIT US AT USPS.COM®
ORDER FREE SUPPLIES ONLINE

FROM: SANDRA HARTLERODE
2305 EVANS AVE.
VALPARAISO, IN 46383

TO: U.S.D.I
BUREAU OF LAND MANAGEMENT
ARIZONA STATE OFFICE
1 NORTH CENTRAL AVE, SUITE 800
PHOENIX, AZ 85004-4427

Label 228, July 2013

FOR DOMESTIC AND INTERNATIONAL USE

This envelope is made from post-consumer waste. Please recycle - again.

This packaging is the property of the U.S. Postal Service® and is provided solely for use in sending Priority Mail® shipments. Misuse may be a violation of federal law. This packaging is not for resale. EP14F © U.S. Postal Service; July 2013; All rights reserved.

PRESS FIRMLY TO SEAL

PRESS FIRMLY TO SEAL

PRIORITY® ★ MAIL ★

DATE OF DELIVERY SPEC

USPS TRACKING™ INCLU

INSURANCE INCLUDED*

PICKUP AVAILABLE

* Domestic only

WHEN USED INTERNATIONALLY, A CUSTOMS DECLARATION LABEL MAY BE REQUIRED.

RECEIVED
ELM ARIZONA STATE OFFICE
2014 DEC -1 P
PHOENIX, ARIZONA

UNITED STATES POSTAL SERVICE®

USPS TRACKING #

9114 9010 7574 2914 1397 57

Label 400 Jan. 2013
7690-16-000-7948

PS00001000014

EP14F July 2013
OD: 12.5 x 9.5

VISIT US AT USPS.COM®
ORDER FREE SUPPLIES ONLINE

UNITED STATES POSTAL SERVICE®

PRIORITY MAIL POSTAGE

UNITED STATES POSTAL SERVICE

1006 85004

U.S. POSTAGE PAID
CHESTERTON, IN
46304
NOV 24, 14
AMOUNT
$5.75
00059382-24

FROM:

PRIORITY® ★ MAIL ★

UNITED STATES POSTAL SERVICE®

VISIT US AT USPS.COM®
ORDER FREE SUPPLIES ONLINE

FROM: SANDRA HARTLERODE
2305 EVANS AVE.
VALPARAISO, IN 46383

TO: U.S.D.I
BUREAU OF LAND MANAGEMENT
ARIZONA STATE OFFICE
1 NORTH CENTRAL AVE, SUITE 800
PHOENIX, AZ 85004-4427

Label 228, July 2013

FOR DOMESTIC AND INTERNATIONAL USE

VISIT US AT USPS.COM®
ORDER FREE SUPPLIES ONLINE

UNITED STATES POSTAL SERVICE®

12/1/14 Courtesy Copy Sent. VIA REG Mail PB

CONTENTS OF PACKET MAILED TO:

JIRAK GROUP, LLC C/O ELINOR LUFFIN

1410 62nd Ave East MPT 207

FIFE WA 98424-1315

PB

UNITED STATES
DEPARTMENT OF THE INTERIOR
Bureau of Land Management
Arizona State Office
1 North Central Avenue, Suite 800
Phoenix, Arizona 85004

Official Business
Penalty for Private Use, $300

RECEIVED
BLM AZ STATE OFFICE
2014 NOV 17 P 2:5
PHOENIX, ARIZONA

CERTIFIED MAIL™

7014 0150 0000 5453 3611

neopost
11/05/2014
US POSTAGE
FIRST-CLASS MAIL
$06.69⁰
US OFFICIAL MAIL
$ 300 Penalty
For Private Use
ZIP 85004
041L11101433

JIRAK GROUP, LLC
11012 CANYON RD. E. STE. 8 PMB 118
PUYALLUP WA 98373-3002

NIXIE 980 DE 1 0011/13/14
RETURN TO SENDER
NOT DELIVERABLE AS ADDRESSED
UNABLE TO FORWARD
BC: 85004442700 *2589-02131-13-32

85004@4427

PLACE STICKER AT TOP OF ENVELOPE TO THE RIGHT
OF THE RETURN ADDRESS, FOLD AT DOTTED LINE

SENDER: *COMPLETE THIS SECTION*

- Complete items 1, 2, and 3. Also complete item 4 if Restricted Delivery is desired.
- Print your name and address on the reverse so that we can return the card to you.
- Attach this card to the back of the mailpiece, or on the front if space permits.

1. Article Addressed to:

JIRAK GROUP, LLC
11012 CANYON RD. E. STE. 8, PMB 118
PUYALLUP WA 98373-3002
9310/PB/AMC389103

COMPLETE THIS SECTION ON DELIVERY

A. Signature

X ☐ Agent ☐ Addressee

B. Received by *(Printed Name)* | C. Date of Delivery

D. Is delivery address different from item 1? ☐ Yes
If YES, enter delivery address below: ☐ No

3. Service Type
☐ Certified Mail® ☐ Priority Mail Express™
☐ Registered ☐ Return Receipt for Merchandise
☐ Insured Mail ☐ Collect on Delivery

4. Restricted Delivery? *(Extra Fee)* ☐ Yes

2. Article Number *(Transfer from service label)* 7014 0150 0000 5453 3611

PS Form 3811, July 2013 Domestic Return Receipt

United States Department of the Interior

BUREAU OF LAND MANAGEMENT
Arizona State Office
One North Central Avenue, Suite 800
Phoenix, Arizona 85004-4427
www.blm.gov/az/

NOV 04 2014

In Reply Refer To:
3800 (9310) PB
AMC389103

CERTIFIED MAIL - RETURN RECEIPT REQUESTED 7014 0150 0000 5453 3611

DECISION

JIRAK GROUP, LLC
11012 CANYON RD. E. STE. 8
PUYALLUP, WA 98373-3002

AMC389104
RINCON RIDGE 1

Maintenance Fee Waiver Certifications Denied
Mining Claims Declared Forfeit

The Maintenance Fee Waiver Certification (small miner waiver) filed for the 2015 assessment year, for the mining claims listed above, is denied. Because the waiver is denied and because the required maintenance fee payments due on or before September 1, 2014, were not paid, these claims are declared forfeit.

By September 1 of each year, claimants must pay an annual maintenance fee of $155 per 20 acres or portion thereof, in accordance with Title 43 Code of Federal Regulations (CFR) 3000.12(a), 3830.21, and 3834.11(a)(2), or submit a valid waiver, in accordance with 43 CFR 3835.1, 3835.10, and 3835.11. In accordance with 43 CFR 1822.14, because September 1, 2014, fell on a holiday, the payment was due the next business day, September 2, 2014.

We did receive your small miner waiver in a timely manner, however, the document received was not a certification that was properly executed for the 2015 assessment year, and is therefore not valid.

According to Bureau of Land Management (BLM) records, on September 1, 2014, the sole owner of AMC389104 (RINCON RIDGE #1), is JIRAK GROUP LLC, not SANDRA HARTLERODE, whose signature is on the waiver. No one signed the waiver on behalf of JIRAK GROUP LLC, nor do we have any record of a transfer of interest being filed with the BLM prior to September 1, 2014.

The regulations require a claimant seeking a waiver to file an annual certification of his qualifications for the waiver that contains a current signature that was executed for the specific assessment year for which the waiver is requested. In accordance with *Thomas L. Carufel*, 155 IBLA 340-345 (2001), while some unintentional omissions on a waiver may be curable, those omissions which affect "the heart of the certification process," such as failure to file a contemporaneously signed certification of claimant's qualifications executed in support of the specific application for waiver for an assessment year goes to the heart of the waiver certification process and is therefore not curable.

Reclamation Requirements

This decision does not relieve you of the liability for reclamation of all areas disturbed by your activities on lands covered by the subject mining claim(s) and/or site(s). After you complete the reclamation, you must notify the authorized officer of the appropriate surface managing agency so that the authorized officer may conduct a final site inspection and determine whether you may be released from liability. If you fail to reclaim the land to the satisfaction of the authorized officer, the surface management agency may cite you for noncompliance under its surface management regulations.

For land administered by the BLM, if you fail to reclaim the land to the satisfaction of the authorized officer as required in 43 CFR Subpart 3809, the BLM will issue an order of noncompliance under 43 CFR 3809.601(a). If you fail to comply with the noncompliance order, the BLM may take further action under 43 CFR 3809.604. Failure to conduct reclamation is a prohibited act that may subject you to criminal penalties. (See 43 CFR 3809.605(h) and 43 CFR 3809.700)

Appeal Procedures

This decision may be appealed to the Interior Board of Land Appeals, Office of the Secretary, in accordance with the regulations contained in 43 CFR Part 4, and the enclosed Form 1842-1. If an appeal is taken, your notice of appeal must be filed in this office (at the above address) within 30 days from receipt of this decision. The appellant has the burden of showing that the decision appealed from is in error.

If you wish to file a petition pursuant to regulation 43 CFR 4.21 (58 FR 4939, January 19, 1993) for a stay of the effectiveness of this decision during the time that your appeal is being reviewed by the Board, the petition for a stay must accompany your notice of appeal. A petition for a stay is required to show sufficient justification based on the standards listed below. Copies of the notice of appeal and petition for a stay must also be submitted to each party named in this decision and to the Interior Board of Land Appeals and to the appropriate Office of the Solicitor

(see 43 CFR 4.413) at the same time the original documents are filed with this office. If you request a stay, you have the burden of proof to demonstrate that a stay should be granted.

Standards for Obtaining a Stay

Except as otherwise provided by law or other pertinent regulation, a petition for a stay of a decision pending appeal shall show sufficient justification based on the following standards:

(1) The relative harm to the parties if the stay is granted or denied,

(2) The likelihood of the appellant's success on the merits,

(3) The likelihood of immediate and irreparable harm if the stay is not granted, and

(4) Whether the public interest favors granting the stay.

Please include your AMC serial number(s) on all correspondence. If additional information is required, please contact Pauline Brown, at 602-417-9360.

Sincerely,

Rebecca Heick

Rebecca Heick
Acting Deputy State Director
Lands and Minerals Division

3 Enclosures:
1 – Copy of Waiver
2 – Serial Register Page(s)
3 – Appeal Form 1842-1

Form 3830-2
(October 2013)

1324

UNITED STATES
DEPARTMENT OF THE INTERIOR
BUREAU OF LAND MANAGEMENT

MAINTENANCE FEE WAIVER CERTIFICATION

FORM APPROVED
OMB NO. 1004-0114
Expires: October 31, 2016

AMC 389103

SEE INSTRUCTIONS ON PAGE 2

1. This small miner waiver is filed for the assessment year beginning on September 1, 2014 and ending on September 1, 2015.
2. The undersigned and all related parties owned ten or fewer mining claims, mill, or tunnel sites located and maintained on Federal lands in the United States of America on September 1, 2014.
3. The undersigned have performed the assessment work required by law for each mining claim listed prior to filing this waiver and understand that by filing this form, the undersigned must file an affidavit of assessment work with the Bureau of Land Management (BLM) by the December 30th following the filing of this waiver.
4. The undersigned understand that if the assessment work obligation has not yet come due under 30 U.S.C. 28 (for those claims in their first assessment year only), a notice of intent to hold reciting this condition must be recorded by the December 30th following the filing of this waiver.
5. The undersigned understand that mill and tunnel sites may also be listed on this waiver and be waived from payment of the maintenance fee, and that a notice of intent to hold for these sites is required to be filed with the BLM by the December 30th following the filing of this waiver.
6. The undersigned understand and acknowledge that pursuant to 43 U.S.C. 1212 and 18 U.S.C. 1001, the filing or recording of a false, fictitious, or fraudulent document with the BLM may result in a fine of up to $250,000, a prison term not to exceed five years, or both.
7. The mining claims, mill or tunnel sites for which this waiver from payment of the maintenance fees is requested are:

	CLAIM OR SITE NAME	BLM RECORDATION SERIAL NUMBER
1.	RINCON RIDGE #1	✓ 389104
2.		
3.		
4.		
5.		
6.		
7.		
8.		
9.		
10.		

The owner(s) (claimants) of the above mining claims and sites are:

SANDRA HARTLERODE
(Owner's Name - Please Print)

Sandra Hartlerode
(Owner's Signature)

2305 Evans Avenue
(Owner's Mailing Address)

VALPARAISO (City) IN (State) 46383-4810 (Zip Code)

(Owner's Name - Please Print)

(Owner's Signature)

(Owner's Mailing Address)

(City) (State) (Zip Code)

(Owner's Name - Please Print)

(Owner's Signature)

(Owner's Mailing Address)

(City) (State) (Zip Code)

(Owner's Name - Please Print)

(Owner's Signature)

(Owner's Mailing Address)

(City) (State) (Zip Code)

RECEIVED
BLM AZ STATE OFFICE
2014 AUG 20 P 2:1
PHOENIX, ARIZONA

ENTERED
BY: RE

(Continued on page 2)

EPARTMENT OF THE INTERIOR
BUREAU OF LAND MANAGEMENT
MINING CLAIMS
(LIVE) Serial Register Page

Run Date/Time: 11/03/2014 03:40 PM

01 10-21-1976;090STAT0090;43USC1744
Case Type 384201: PLACER CLAIM
Claim Name: RINCON RIDGE 1
Commodity :
Case Disposition: ACTIVE
Required Maintenance Fee: $310.00

Total Acres
40.000

Serial Number
AMC389104
Lead File Number
AMC389103

Name & Address			Int Rel
JIRAK GROUP LLC	11012 CANYON RD E STE 8	PUYALLUP, WA 98373-3002	CLAIMANT

Mer Twp Rng Sec	Quadrant	District/Field Office	County
14 0100N 0050W 027	SE	HASSAYAMPA FO	YAVAPAI

Act Date	Code	Action	Action Remarks	Receipt Number
11/21/2007	403	LOCATION DATE		1638196
01/16/2008	395	RECORDATION NOTICE RECD	1	2873116
09/03/2013	682	MAINTENANCE FEE/$140	2014;$280	2647177
08/31/2012	682	MAINTENANCE FEE/$140	2013;$280	2422290
08/31/2011	682	MAINTENANCE FEE/$140	2012	2205345
08/31/2010	682	MAINTENANCE FEE/$140	2011	1990943
08/28/2009	682	MAINTENANCE FEE/$140	2010	1771504
08/26/2008	582	MAINTENANCE FEE/$125	2009	1638196
01/16/2008	484	LOCATION YEAR / MAINTENANCE	2008	
08/20/2014	486	UNACCEPTABLE WAIVER	2015	2100926
03/12/2010	396	TRF OF INTEREST FILED	NEWBILL ANTHONY	1883668
03/05/2009	396	TRF OF INTEREST FILED	BROWN TAHARA	1883668
03/05/2009	396	TRF OF INTEREST FILED	GORDON GERALD JR	
05/21/2008	669	LAND STATUS CHECKED		
01/16/2008	501	ACCT ADV IN LEAD FILE	AMC389103;	

Line Nr Remarks

NO WARRANTY IS MADE BY BLM
FOR USE OF THE DATA FOR
PURPOSES NOT INTENDED BY BLM

Form 1842-1
(September 2006)

UNITED STATES
DEPARTMENT OF THE INTERIOR
BUREAU OF LAND MANAGEMENT

INFORMATION ON TAKING APPEALS TO THE INTERIOR BOARD OF LAND APPEALS

DO NOT APPEAL UNLESS
1. This decision is adverse to you,
AND
2. You believe it is incorrect

IF YOU APPEAL, THE FOLLOWING PROCEDURES MUST BE FOLLOWED

1. NOTICE OF APPEAL.....

A person who wishes to appeal to the Interior Board of Land Appeals must file in the office of the officer who made the decision (not the Interior Board of Land Appeals) a notice that he wishes to appeal. A person served with the decision being appealed must transmit the *Notice of Appeal* in time for it to be filed in the office where it is required to be filed within 30 days after the date of service. If a decision is published in the FEDERAL REGISTER, a person not served with the decision must transmit a *Notice of Appeal* in time for it to be filed within 30 days after the date of publication (43 CFR 4.411 and 4.413).

2. WHERE TO FILE

NOTICE OF APPEAL..... BUREAU OF LAND MANAGEMENT, ARIZONA STATE OFFICE, ONE NORTH CENTRAL AVENUE, SUITE 800, PHOENIX, ARIZONA 85004-4427

WITH COPY TO SOLICITOR... DEPARTMENT OF THE INTERIOR, OFFICE OF THE FIELD SOLICITOR, SANDRA DAY O'CONNOR US COURTHOUSE, SUITE 404, 401 WEST WASHINGTON STREET, SPACE 44, PHOENIX, ARIZONA 85003-2151

3. STATEMENT OF REASONS Within 30 days after filing the *Notice of Appeal*, file a complete statement of the reasons why you are appealing. This must be filed with the United States Department of the Interior, Office of Hearings and Appeals, Interior Board of Land Appeals, 801 N. Quincy Street, MS 300-QC, Arlington, Virginia 22203. If you fully stated your reasons for appealing when filing the *Notice of Appeal*, no additional statement is necessary (43 CFR 4.412 and 4.413).

WITH COPY TO SOLICITOR..... DEPARTMENT OF THE INTERIOR, OFFICE OF THE FIELD SOLICITOR, SANDRA DAY O'CONNOR US COURTHOUSE, SUITE 404, 401 WEST WASHINGTON STREET, SPACE 44, PHOENIX, ARIZONA 85003-2151

4. ADVERSE PARTIES..... Within 15 days after each document is filed, each adverse party named in the decision and the Regional Solicitor or Field Solicitor having jurisdiction over the State in which the appeal arose must be served with a copy of: (a) the *Notice of Appeal*,(b) the Statement of Reasons, and (c) any other documents filed (43 CFR 4.413).

5. PROOF OF SERVICE..... Within 15 days after any document is served on an adverse party, file proof of that service with the United States Department of the Interior, Office of Hearings and Appeals, Interior Board of Land Appeals, 801 N. Quincy Street, MS 300-QC, Arlington, Virginia 22203. This may consist of a certified or registered mail "Return Receipt Card" signed by the adverse party (43 CFR 4.401(c)).

6. REQUEST FOR STAY..... Except where program-specific regulations place this decision in full force and effect or provide for an automatic stay, the decision becomes effective upon the expiration of the time allowed for filing an appeal unless a petition for a stay is timely filed together with a *Notice of Appeal* (43 CFR 4.21). If you wish to file a petition for a stay of the effectiveness of this decision during the time that your appeal is being reviewed by the Interior Board of Land Appeals, the petition for a stay must accompany your *Notice of Appeal* (43 CFR 4.21 or 43 CFR 2801.10 or 43 CFR 2881.10). A petition for a stay isreq uired to show sufficient justification based on the standards listed below. Copies of the *Notice of Appeal* and Petition for a Stay must also be submitted to each party named in this decision and to the Interior Board of Land Appeals and to the appropriate Office of the Solicitor (43 CFR 4.413) at the same time the original documents are filed with this office. If you request a stay, you have the burden of proof to demonstrate that a stay should be granted.

Standards for Obtaining a Stay. Except as otherwise provided by law or other pertinent regulations, a petition for a stay of a decision pending appeal shall show sufficient justification based on the following standards: (1) the relative harm to the parties if the stay is granted or denied, (2) the likelihood of the appellant's success on the merits, (3) the likelihood of immediate and irreparable harm if the stay is not granted, and (4) whether the public interest favors granting the stay.

Unless these procedures are followed, your appeal will be subject to dismissal (43 CFR 4.402). Be certain that **all** communications are identified by serial number of the case being appealed.

NOTE: A document is not filed until it is actually received in the proper office (43 CFR 4.401(a)). See 43 CFR Part 4, Subpart B for general rules relating to procedures and practice involving appeals.

(Continued on page 2)

43 CFR SUBPART 1821--GENERAL INFORMATION

Sec. 1821.10 Where are BLM offices located? (a) In addition to the Headquarters Office in Washington, D.C. and seven national level support and service centers, BLM operates 12 State Offices each having several subsidiary offices called Field Offices. The addresses of the State Offices can be found in the most recent edition of 43 CFR 1821.10. The State Office geographical areas of jurisdiction are as follows:

STATE OFFICES AND AREAS OF JURISDICTION:

Alaska State Office ---------- Alaska
Arizona State Office --------- Arizona
California State Office ------- California
Colorado State Office -------- Colorado
Eastern States Office --------- Arkansas, Iowa, Louisiana, Minnesota, Missouri
and, all States east of the Mississippi River
Idaho State Office ---------- Idaho
Montana State Office --------- Montana, North Dakota and South Dakota
Nevada State Office ---------- Nevada
New Mexico State Office ---- New Mexico, Kansas, Oklahoma and Texas
Oregon State Office ---------- Oregon and Washington
Utah State Office ---------- Utah
Wyoming State Office -------- Wyoming and Nebraska

(b) A list of the names, addresses, and geographical areas of jurisdiction of all Field Offices of the Bureau of Land Management can be obtained at the above addresses or any office of the Bureau of Land Management, including the Washington Office, Bureau of Land Management, 1849 C Street, NW, Washington, DC 20240.

Subpart B—General Rules Relating to Procedures and Practice

§ 4.20 Purpose.

In the interest of establishing and maintaining uniformity to the extent feasible, this subpart sets forth general rules applicable to all types of proceedings before the Hearings Division and the several Appeals Boards of the Office of Hearings and Appeals.

§ 4.21 General provisions.

(a) *Effect of decision pending appeal.* Except as otherwise provided by law or other pertinent regulation:
(1) A decision will not be effective during the time in which a person adversely affected may file a notice of appeal; when the public interest requires, however, the Director or an Appeals Board may provide that a decision, or any part of a decision, shall be in full force and effective immediately;
(2) A decision will become effective on the day after the expiration of the time during which a person adversely affected may file a notice of appeal unless a petition for a stay pending appeal is filed together with a timely notice of appeal; a petition for a stay may be filed only by a party who may properly maintain an appeal;
(3) A decision, or that portion of a decision, for which a stay is not granted will become effective immediately after the Director or an Appeals Board denies or partially denies the petition for a stay, or fails to act on the petition within the time specified in paragraph (b)(4) of this section.
(b) *Standards and procedures for obtaining a stay.* Except as otherwise provided by law or other pertinent regulation:
(1) A petition for a stay of a decision pending appeal shall show sufficient justification based on the following standards:
(i) The relative harm to the parties if the stay is granted or denied,
(ii) The likelihood of the appellant's success on the merits,
(iii) The likelihood of immediate and irreparable harm if the stay is not granted, and
(iv) Whether the public interest favors granting the stay;
(2) The appellant requesting the stay bears the burden of proof to demonstrate that a stay should be granted;
(3) The appellant shall serve a copy of its notice of appeal and petition for a stay on each party named in the decision from which the appeal is taken, and on the Director or the Appeals Board to which the appeal is taken, at the same time such documents are served on the appropriate officer of the Department; any party, including the officer who made the decision being appealed, may file a response to the stay petition within 10 days after service; failure to file a response shall not result in a default on the question of whether a stay should be granted; service shall be made by delivering copies personally or by sending them by registered or certified mail, return receipt requested;
(4) The Director or an Appeals Board shall grant or deny a petition for a stay pending appeal, either in whole or in part, on the basis of the factors listed in paragraph (b)(1) of this section, within 45 calendar days of the expiration of the time for filing a notice of appeal;
(c) *Exhaustion of administrative remedies.* No decision which at the time of its rendition is subject to appeal to the Director or an Appeals Board shall be considered final so as to be agency action subject to judicial review under 5 U.S.C. 704, unless a petition for a stay of decision has been timely filed and the decision being appealed has been made effective in the manner provided in paragraphs (a)(3) or (b)(4) of this section or a decision has been made effective pending appeal pursuant to paragraph (a)(1) of this section or pursuant to other pertinent regulation.
(d) *Finality of decision.* No further appeal will lie in the Department from a decision of the Director or an Appeals Board of the Office of Hearings and Appeals. Unless otherwise provided by regulation, reconsideration of a decision may be granted only in extraordinary circumstances where, in the judgment of the Director or an Appeals Board, sufficient reason appears there-for. Requests for reconsideration must be filed promptly, or within the time required by the regulations relating to the particular type of proceeding concerned, and must state with particularity the error claimed. The filing and pendency of a request for reconsideration shall not operate to stay the effectiveness of the decision involved unless so ordered by the Director or an Appeals Board. A request for reconsideration need not be filed to exhaust administrative remedies.

[36 FR 7186, Apr. 15, 1971, as amended at 58 FR 4942, Jan. 19, 1993]

Subpart E—Special Rules Applicable to Public Land Hearings and Appeals

APPEALS PROCEDURES
appeals procedures; general

§ 4.400 Definitions.

As used in this subpart:
(a) *Secretary* means the Secretary of the Interior or his authorized representatives.
(b) *Bureau* means Bureau of Land Management.

(c) *Board* means the Board of Land Appeals in the Office of Hearings and Appeals, Office of the Secretary. The terms *office* or *officer* as used in this subpart include *Board* where the context requires.
(d) *Administrative law judge* means an administrative law judge in the Office of Hearings and Appeals, Office of the Secretary, appointed under section 3105 of title 5 of the United States Code.

§ 4.401 Documents.

(a) *Grace period for filing.* Whenever a document is required under this subpart to be filed within a certain time and it is not received in the proper office during that time, the delay in filing will be waived if the document is filed not later than 10 days after it was required to be filed and it is determined that the document was transmitted or probably transmitted to the office in which the filing is required before the end of the period in which it was required to be filed. Determinations under this paragraph shall be made by the officer before whom is pending the appeal in connection with which the document is required to be filed.
(b) *Transferees and encumbrancers.* Transferees and encumbrancers of land the title to which is claimed or is in the process of acquisition under any public land law shall, upon filing notice of the transfer or encumbrance in the proper land office, become entitled to receive and be given the same notice of any appeal, or other proceeding thereafter initiated affecting such interest which is required to be given to a party to the proceeding. Every such notice of a transfer or encumbrance will be noted upon the records of the land office. Thereafter such transferee or encumbrancer must be made a party to any proceedings thereafter initiated adverse to the entry.
(c) *Service of documents.* (1) Wherever the regulations in this subpart require that a copy of a document be served upon a person, service may be made by delivering the copy personally to him or by sending the document by registered or certified mail, return receipt requested, to his address of record in the Bureau.
(2) At the conclusion of any document that a party must serve under the regulations in this part, the party must sign a written statement certifying that service has been or will be made in accordance with the applicable rules and specifying the date and manner of such service.
(3) A document will be considered to have been served at the time of personal service, of delivery of a registered or certified letter, or of the return by post office of an undelivered registered or certified letter.

[36 FR 7186, Apr. 15, 1971, as amended at 36 FR 15117, Aug. 13, 1971; 68 FR 33803, June 5, 2003]

§ 4.402 Summary dismissal.

An appeal to the Board will be subject to summary dismissal by the Board for any of the following causes:
(a) If a statement of the reasons for the appeal is not included in the notice of appeal and is not filed within the time required;
(b) If the notice of appeal is not served upon adverse parties within the time required; and
(c) If the statement of reasons, if not contained in the notice of appeal, is not served upon adverse parties within the time required.
(d) If the statement of standing required by § 4.412(b) is not filed with the Board or is not served upon adverse parties within the time required.

[36 FR 7186, Apr. 15, 1971, as amended at 47 FR 26392, June 18, 1982]

§ 4.403 Finality of decision; reconsideration.

A decision of the Board shall constitute final agency action and be effective upon the date of issuance, unless the decision itself provides otherwise. The Board may reconsider a decision in extraordinary circumstances for sufficient reason. A petition for reconsideration shall be filed within 60 days after the date of a decision. The petition shall, at the time of filing, state with particularity the error claimed and include all arguments and supporting documents. The petition may include a request that the Board stay the effectiveness of the decision for which reconsideration is sought. No answer to a petition for reconsideration is required unless so ordered by the Board. The filing, pendency, or denial of a petition for reconsideration shall not operate to stay the effectiveness or affect the finality of the decision involved unless so ordered by the Board. A petition for reconsideration need not be filed to exhaust administrative remedies.

[52 FR 21308, June 5, 1987]

APPEALS TO THE BOARD OF LAND APPEALS

§ 4.410 Who may appeal.

(a) Any party to a case who is adversely affected by a decision of an officer of the Bureau of Land Management or of an administrative law judge shall have a right to appeal to the Board, except—
(1) As otherwise provided in Group 2400 of chapter II of this title,

(2) To the extent that decisions of Bureau of Land Management officers must first be appealed to an administrative law judge under § 4.470 and part 4100 of this title,
(3) Where a decision has been approved by the Secretary, and
(4) As provided in paragraph (e) of this section.
(b) A party to a case, as set forth in paragraph (a) of this section, is one who has taken action that is the subject of the decision on appeal, is the object of that decision, or has otherwise participated in the process leading to the decision under appeal, e.g., by filing a mining claim or application for use of public lands, by commenting on an environmental document, or by filing a protest to a proposed action.
(c) Where BLM provided an opportunity for participation in its decision-making process, a party to the case, as set forth in paragraph (a) of this section, may raise on appeal only those issues:
(1) Raised by the party in its prior participation; or
(2) That arose after the close of the opportunity for such participation.
(d) A party to a case is adversely affected, as set forth in paragraph (a) of this section, when that party has a legally cognizable interest, and the decision on appeal has caused or is substantially likely to cause injury to that interest.
(e) For decisions rendered by Departmental officials relating to land selections under the Alaska Native Claims Settlement Act, as amended, any party who claims a property interest in land affected by the decision, an agency of the Federal Government or a regional corporation shall have a right to appeal to the Board.

[47 FR 26392, June 18, 1982, as amended at 68 FR 33803, June 5, 2003]

§ 4.411 Appeal; how taken, mandatory time limit.

(a) A person who wishes to appeal to the Board must file in the office of the officer who made the decision (not the Board) a notice that he wishes to appeal. A person served with the decision bei ng appealed must transmit the notice of appeal in time for it to be filed in the office where it is required to be filed within 30 days after the date of service. If a decision is published in the FEDERAL REGISTER, a person not served with the decision must transmit a notice of appeal in time for it to be filed within 30 days after the date of publication.
(b) The notice of appeal must give the serial number or other identification of the case and may include a statement of reasons for the appeal, a statement of standing if required by § 4.412(b), and any arguments the appellant wishes to make.
(c) No extension of time will be granted for filing the notice of appeal. If a notice of appeal is filed after the grace period provided in § 4.401(a), the notice of appeal will not be considered and the case will be closed by the officer from whose decision the appeal is taken. If the notice of appeal is filed during the grace period provided in § 4.401(a) and the delay in filing is not waived, as provided in that section, the notice of appeal will not be considered and the appeal will be dismissed by the Board.

(R.S. 2478, as amended, 43 U.S.C. 1201; sec. 25, Alaska Native Claims Settlement Act, as amended, 43 U.S.C. 1601–1628; and the Administrative Procedure Act, 5 U.S.C. 551, et seq.)

[36 FR 7186, Apr. 15, 1971, as amended at 36 FR 15117, Aug. 13, 1971; 49 FR 6373, Feb. 21, 1984]

§ 4.412 Statement of reasons, statement of standing, written arguments, briefs.

(a) If the notice of appeal did not include a statement of the reasons for the appeal, the appellant shall file such a statement with the Board (address: Board of Land Appeals, Office of Hearings and Appeals, 801 North Quincy Street, Arlington, VA 22203) within 30 days after the notice of appeal was filed. In any case, the Board will permit the appellant to file additional statements of reasons and written arguments or briefs within the 30-day period after the notice of appeal was filed.
(b) Where the decision being appealed relates to land selections under the Alaska Native Claims Settlement Act, as amended, the appellant also shall file with the Board a statement of facts upon which the appellant relies for standing under § 4.410(b) within 30 days after filing of the notice of appeal. The statement may be included with the notice of appeal filed pursuant to § 4.411 or the statement of reasons filed pursuant to paragraph (a) of this section or may be filed as a separate document.
(c) Failure to file the statement of reasons and statement of standing within the time required will subject the appeal to summary dismissal as provided in § 4.402, unless the delay in filing is waived as provided in § 4.401(a).

[47 FR 26392, June 18, 1982, as amended at 67 FR 4368, Jan. 30, 2002]

§ 4.413 Service of notice of appeal and of other documents.

(a) The appellant shall serve a copy of the notice of appeal and of any statement of reasons, written arguments, or briefs on each adverse party named in the decision from which the appeal is taken and on the Office of the Solicitor as identified in paragraph (c) of this section. Service must be accomplished in the manner prescribed in § 4.401(c) of this title not later than 15 days after filing the document.

(b) Failure to serve within the time required will subject the appeal to summary dismissal as provided in § 4.402 of this title.

(c)(1)(i) If the appeal is taken from a decision of the Director, Minerals Management Service, the appellant will serve the Associate Solicitor, Division of Mineral Resources, Office of the Solicitor, U.S. Department of the Interior, Washington, D.C. 20240.

(ii) If the appeal is taken from a decision of the Director, Bureau of Land Management, the appellant will serve:

(A) The Associate Solicitor, Division of Land and Water Resources, Office of the Solicitor, U.S. Department of the Interior, Washington, D.C. 20240, if the decision concerns the use and disposition of public lands, including land selections under the Alaska Native Claims Settlement Act, as amended;

(B) The Associate Solicitor, Division of Mineral Resources, Office of the Solicitor, U.S. Department of the Interior, Wash ington, D.C. 20240, if the decision concerns the use and disposition of mineral resources.

(c)(2) If the appeal is taken from a decision of other Bureau of Land Management (BLM) offices listed below (see § 1821.2–1(d) of this title), the appellant shall serve the appropriate official of the Office of the Solicitor as identified:

(i) BLM Alaska State Office, including all District and Area Offices within its area of jurisdiction: Regional Solicitor, Alaska Region, U.S. Department of the Interior, 4230 University Drive, Suite 300, Anchorage, AK 99508–4626;

(ii) BLM Arizona State Office, including all District and Area Offices within its area of jurisdiction:

Field Solicitor, U.S. Department of the Interior, Sandra Day O'Connor US Courthouse, Suite 404, 401 West Washington Street, SPC 44, Phoenix, AZ 85003-2151

(iii) BLM California State Office, including all District and Area Offices within its area of jurisdiction: Regional Solicitor, Pacific Southwest Region, U.S. Department of the Interior, 2800 Cottage Way, Room E–2753, Sacramento, CA 95825–1890;

(iv) BLM Colorado State Office, including all District and Area Offices within its area of jurisdiction: Regional Solicitor, Rocky Mountain Region, U.S. Department of the Interior, 755 Parfet Street, Suite 151, Lakewood, CO 80215;

(v) BLM Eastern States Office, including all District and Area Offices within its area of jurisdiction:

(A) The Associate Solicitor, Division of Land and Water Resources, Office of the Solicitor, U.S. Department of the Interior, Washington, D.C. 20240, if the decision concerns the use and disposition of public lands, including land selections under the Alaska Native Claims Settlement Act, as amended;

(B) The Associate Solicitor, Division of Mineral Resources, Office of the Solicitor, U.S. Department of the Interior, Wash ington, D.C. 20240, if the decision concerns the use and disposition of mineral resources.

(vi) BLM Idaho State Office, including all District and Area Offices within its area of jurisdiction: Field Solicitor, U.S. Department of the Interior, Federal Building & U.S. Courthouse, 550 West Fort Street, MSC 020, Boise, ID 83724;

(vii) BLM Montana State Office, including all District and Area Offices within its area of jurisdiction: Regular U.S. Mail: Field Solicitor, U.S. Department of the Interior, P.O. Box 31394, Billings, MT 59107–1394; Other Delivery Services: Field Solicitor, U.S. Department of the Interior, 316 North 26th Street, Room 3004, Billings, MT 59101;

(viii) BLM Nevada State Office, including all District and Area Offices within its area of jurisdiction: Regional Solicitor, Pacific Southwest Region, U.S. Department of the Interior, 2800 Cottage Way, Rm E–2753, Sacramento, CA 95825–1890;

(ix) BLM New Mexico State Office, including all District and Area Offices within its area of jurisdiction: Regular U.S. Mail: Field Solicitor, U.S. Department of the Interior, P.O. Box 1042, Santa Fe, NM 87504–1042; Other Delivery Services: Field Solicitor, U.S. Department of the Interior, 150 Washington Avenue #207, Santa Fe, NM 87501;

(x) BLM Oregon State Office, including all District and Area Offices within its area of jurisdiction: Regional Solicitor, Pacific Northwest Region, U.S. Department of the Interior, Lloyd 500 Building, Suite 607, 500 N.E. Multnomah St, Portland, OR 97232;

(xi) BLM Utah State Office, including all District and Area Offices within its area of jurisdiction: Field Solicitor, U.S. Department of the Interior, 6201 Federal Building, 125 South State Street, Salt Lake City, UT 84138-1180;

(xii) BLM Wyoming State Office, including all District and Area Offices within its area of jurisdiction: Regular U.S. Mail: Regional Solicitor, Rocky Mountain Region, U.S. Department of the Interior, P.O. Box 25007

(D–105), Denver Federal Center, Denver, CO 80225; Other Delivery Services: Regional Solicitor, Rocky Mountain Region, U.S. Department of the Interior, 755 Parfet Street, Suite 151, Lakewood, CO 80215;

(3) If the appeal is taken from the decision of an administrative law judge, the appellant shall serve the attorney from the Office of the Solicitor who represented the Bureau of Land Management or the Minerals Management Service at the hearing or, in the absence of a hearing, who was served with a copy of the decision by the administrative law judge. If the hearing involved a mining claim on national forest land, the appellant shall serve the attorney from the Office of General Counsel, U.S. Department of Agriculture, who represented the U.S. Forest Service at the hearing or, in the absence of a hearing, who was served with a copy of the decision by the administrative law judge.

(4) Parties shall serve the Office of the Solicitor as identified in this paragraph until such time that a particular attorney of the Office of the Solicitor files and serves a Notice of Appearance or Substitution of Counsel. Thereafter, parties shall serve the Office of the Solicitor as indicated by the Notice of Appearance or Substitution of Counsel.

(d) Proof of such service as required by § 4.401(c) must be filed with the Board (address: Board of Land Appeals, Office of Hearings and Appeals, 801 North Quincy Street, Arlington, VA 22203), within 15 days after service unless filed with the notice of appeal.

[53 FR 13267, Apr. 22, 1988, as amended at 60 FR 58242, Nov. 27, 1995; 61 FR 40348, Aug. 2, 1996; 67 FR 4368, Jan. 30, 2002]

§ 4.414 Answers.

If any party served with a notice of appeal wishes to participate in the proceedings on appeal, he must file an answer within 30 days after service on him of the notice of appeal or statement of reasons where such statement was not included in the notice of appeal. If additional reasons, written arguments, or briefs, are filed by the appellant, the adverse party shall have 30 days after service thereof on him within which to answer them.

The answer must state the reasons why the answerer thinks the appeal should not be sustained. Answers must be filed with the Board (address: Board of Land Appeals, Office of Hearings and Appeals, 801 North Quincy Street, Arlington, VA 22203) and must be served on the appellant, in the manner prescribed in § 4.401(c), not later than 15 days thereafter. Proof of such service as required by § 4.401(c), must be filed with the Board (see address above) within 15 days after service. Failure to answer will not result in a default. If an answer is not filed and served within the time required, it may be disregarded in deciding the appeal, unless the delay in filing is waived as provided in § 4.401(a).

[36 FR 7186, Apr. 15 1971, as amended at 67 FR 4368, Jan. 30, 2002]

ACTIONS BY BOARD OF LAND APPEALS

§ 4.415 Request for hearings on appeals inv olving questions of fact.

Either an appellant or an adverse party may, if he desires a hearing to present evidence on an issue of fact, request that the case be assigned to an administrative law judge for such a hearing. Such a request must be made in writing and filed with the Board within 30 days after answer is due and a copy of the request should be served on the opposing party in the case. The allowance of a request for hearing is within the discretion of the Board, and the Board may, on its own motion, refer any case to an administrative law judge for a hearing on an issue of fact. If a hearing is ordered, the Board will specify the issues upon which the hearing is to be held and the hearing will be held in accordance with §§ 4.430 to 4.439, and the general rules in subpart B of this part.

AMC 377224
389103
396381
396401

Jirak Group LLC Claims

Elly Loftin <ellyl@live.com> Thu, Nov 6, 2014 at 9:45 AM
To: "paulinebrown@blm.gov" <paulinebrown@blm.gov>

Hello Pauline, It was a pleasure speaking with you YESTERDAY. You were very helpful to me and I am grateful. As per our conversation, Here is my address change and my claims information.

First of all my address change please change my mailing address to:
Elinor Loftin
1410 62nd Ave East; Apt 202
Fife, WA 98424

ADDRESS CHANGE

The claims that are owned by me or my LLC are:
1. DESERT SPECIAL 1 - AMC396381 - 20.66 ACRES
2. DESERT SPECIAL 2 - AMC396401 - 17 ACRES
3. EASTERN SUN - AMC396402 - 32 ACRES
4. JB - AMC396404 - 136 ACRES
5. JB20 - AMC396405 - 57 ACRES
6. RICH HILL PLACER - AMC377227 - 40 ACRES
7. RINCON RIDGE 1 - AMC389104 - 40 ACRES
8. RINCON RIDGE 2 - AMC389105 - 40 ACRES
9. SUNRISE - AMC396406 - 34 ACRES

Thank you for your assistance, you were very helpful to me, as was Mr. Ebert.

Sincerely,
Elinor Loftin

Brown, Pauline <paulinebrown@blm.gov> Thu, Nov 6, 2014 at 11:19 AM
To: Elly Loftin <ellyl@live.com>

Good Morning,

Is it my understanding that the ADDRESS CHANGE is for **JIRAK GROUP, LLC**?

What address is JIRAK GROUP, LLC currently utilizing? I ask this because I have a couple of address listings in our database under JIRAK.

As discussed yesterday, JB and JB20 are listed as closed claims; also, per our records (database), Eastern Sun is listed as a 40 acre claim.

ENTERED
NOV 07 2014
BY:

You should be receiving two separate Decision letters for RINCON RIDGE 1 and 2 [AMC389104-105}, since we received an unacceptable waiver for both claims.

Glad to be of help,

PAULINE BROWN
LAND LAW EXAMINER
BUREAU OF LAND MANAGEMENT
ARIZONA STATE OFFICE
ONE NORTH CENTRAL AVE, STE 800
PHOENIX, AZ 85004-4427
OFFICE: (602) 417-9360
FAX: (602) 417-9454
paulinebrown@blm.gov

On Thu, Nov 6, 2014 at 9:45 AM, Elly Loftin <ellyl@live.com> wrote:

Hello Pauline, It was a pleasure speaking with you YESTERDAY. You were very helpful to me and I am grateful.
As per our conversation, Here is my address change and my claims information.

First of all my address change please change my mailing address to:
Elinor Loftin
1410 62nd Ave East; Apt 202
Fife, WA 98424

The claims that are owned by me or my LLC are:
1. DESERT SPECIAL 1 - AMC396381 - 20.66 ACRES
2. DESERT SPECIAL 2 - AMC396401 - 17 ACRES
3. EASTERN SUN - AMC396402 - 32 ACRES
4. JB - AMC396404 - 136 ACRES
5. JB20 - AMC396405 - 57 ACRES
6. RICH HILL PLACER - AMC377227 - 40 ACRES
7. RINCON RIDGE 1 - AMC389104 - 40 ACRES
8. RINCON RIDGE 2 - AMC389105 - 40 ACRES
9. SUNRISE - AMC396406 - 34 ACRES

Thank you for your assistance, you were very helpful to me, as was Mr. Ebert.

Sincerely,
Elinor Loftin

Elly Loftin <ellyl@live.com> Thu, Nov 6, 2014 at 4:07 PM
To: "paulinebrown@blm.gov" <paulinebrown@blm.gov>

Hello Pauline,
I am sorry that I created some confusion over the address. It should read as follows:

Update Address

JIRAK GROUP, LLC
c/o Elinor Loftin
1410 62nd Avenue East; Apt 202
Fife, WA 98424

The old address for Jirak Group, LLC is as follows:

JIRAK GROUP, LLC
11012 Canyon Road East
Suite 8; PMB 118
Puyallup, WA 98373

The Eastern Sun is truly a 32 acre parcel, but please notice that I changed it to 40 in keeping with your records.

I hope I straightened this out.

Sincerely,
Elly Loftin

Sent from Windows Mail

From: paulinebrown@blm.gov
Sent: Thursday, November 6, 2014 10:19 AM
To: Elly Loftin

[Quoted text hidden]

[Quoted text hidden]

[Quoted text hidden]

[Quoted text hidden]

3. EASTERN SUN - AMC396402 - 40 ACRES
4. JB - AMC396404 - 136 ACRES
5. JB20 - AMC396405 - 57 ACRES
6. RICH HILL PLACER - AMC377227 - 40 ACRES
7. RINCON RIDGE 1 - AMC389104 - 40 ACRES
8. RINCON RIDGE 2 - AMC389105 - 40 ACRES
9. SUNRISE - AMC396406 - 34 ACRES

Thank you for your assistance, you were very helpful to me, as was Mr. Ebert.

Sincerely,
Elinor Loftin

Brown, Pauline <paulinebrown@blm.gov> Thu, Nov 6, 2014 at 4:46 PM
To: Elly Loftin <ellyl@live.com>

ENTERED NOV 17 2014 BY:

Thank you Miss,

Have a nice week-end, I will be out of the office until next week Wednesday, if all goes well.

PAULINE BROWN
LAND LAW EXAMINER
BUREAU OF LAND MANAGEMENT
ARIZONA STATE OFFICE
ONE NORTH CENTRAL AVE, STE 800
PHOENIX, AZ 85004-4427
OFFICE: (602) 417-9360
FAX: (602) 417-9454
paulinebrown@blm.gov
[Quoted text hidden]

Address Update Info PB

AMC 377224
389103 PB
396381
396401

RECEIVED
BLM AZ STATE OFFICE
2014 JUL 17 P 3:
PHOENIX, ARIZONA

Official Business
Penalty for Private Use, $300

...epartment of the Interior
...OF LAND MANAGEMENT
... State Office
...al Avenue, Suite 800
...zona 85004-4427
...blm.gov/az/

1 1 2014

...STATES
...OF THE INTERIOR
...nd Management
State Office
...al Avenue, Suite 800
Arizona 85004

JIRAK GROUP, LLC
PO BOX 1341
CONGRESS AZ 85332-1341

7013 2250 0000 8720 7651

...UESTED NO. 7013 2250 0000 8720 7651

CERTIFIED MAIL™

...TICE

This Notice Affects Those Claims Shown in the Block Below.

...Placer Mining Claims
...ts Required

...a State Office received a conveyance document
... claims.

...on placer mining claims. The claims are being
...originally located the claims.

...ld a maximum of 20 acres per claim. A
... is allowed to hold a maximum of 20 acres per
...may transfer, sell, or otherwise convey an
...EQUAL or greater number of mining
...a smaller number of claimants you (a) must
... the transfer; or (b) upon notice from BLM,
...sary, so that you meet the 20-acre per locator

FORWARD TIME EXP
JIRAK GROUP LLC
11012 CANYON RD E STE 8
PUYALLUP WA 98373-3002

X 850 N7E 10093131 0007/15/14
RTN TO SEND

RETURN TO SENDER

UNITED STATES POSTAGE
U.S. OFFICIAL MAIL
PENALTY FOR PRIVATE USE $300
$06.69
02 1M
0004208279
JUL 14 2014
MAILED FROM ZIPCODE 85004

The BLM is therefore requiring that an amendment be filed for each claim listed above, in accordance with 43 CFR 3833.33, reducing the claims acreage to meet the 20-acre per claimant limit, as is authorized by law; or submit appropriate documentation supporting that there was a

DEPARTMENT OF THE INTERIOR
BUREAU OF LAND MANAGEMENT
MINING CLAIMS
MC Customer Information - With Serial No. and Acreage
ACTIVE, CLOSED CLAIMS

Admin State: AZ
Geo State: AZ

JIRAK GROUP LLC
11012 CANYON RD E STE 8
PUYALLUP, WA 98373-3002

CUSTOMER ID: 2294607

Serial No.	Claim Name/Number	Acreage	Casetype	Disposition
AMC377227	RICH HILL	40.000	PLACER CLAIM	ACTIVE
AMC389104	RINCON RIDGE 1	40.000	PLACER CLAIM	ACTIVE
AMC389105	RINCON RIDGE 2	40.000	PLACER CLAIM	ACTIVE
AMC396381	DESERT SPECIAL 1	20.660	LODE CLAIM	ACTIVE
AMC396401	DESERT SPECIAL 2	17.100	PLACER CLAIM	ACTIVE
AMC396402	EASTERN SUN	40.000	PLACER CLAIM	ACTIVE
AMC396406	SUNRISE	34.000	PLACER CLAIM	ACTIVE

Number of ACTIVE cases: 7

AMC382763	GOLD VALLEY 4	40.000	PLACER CLAIM	CLOSED
AMC389713	GOLD CREEK 1	40.000	PLACER CLAIM	CLOSED
AMC389714	GOLD CREEK 2	40.000	PLACER CLAIM	CLOSED
AMC389715	GOLD DAY	40.000	PLACER CLAIM	CLOSED
AMC389716	GOLD PEAK 1	40.000	PLACER CLAIM	CLOSED
AMC389717	GOLD PEAK 2	40.000	PLACER CLAIM	CLOSED
AMC390968	GOLD FIELD	40.000	PLACER CLAIM	CLOSED
AMC390971	GOLD RIVER	40.000	PLACER CLAIM	CLOSED
AMC390977	YELLOW GLOW	40.000	PLACER CLAIM	CLOSED
AMC390978	YELLOW ROCK	40.000	PLACER CLAIM	CLOSED
AMC395712	BISHOP	40.000	PLACER CLAIM	CLOSED
AMC395714	GOLD WASH	40.000	PLACER CLAIM	CLOSED
AMC395716	KNIGHT	40.000	PLACER CLAIM	CLOSED
AMC395717	PAWN	40.000	PLACER CLAIM	CLOSED
AMC395719	ROOK	40.000	PLACER CLAIM	CLOSED
AMC395720	SUNNY SIDE	40.000	PLACER CLAIM	CLOSED
AMC396404	JB	136.000	PLACER CLAIM	CLOSED
AMC396405	JB20	57.270	PLACER CLAIM	CLOSED

Number of CLOSED cases: 18

NO WARRANTY IS MADE BY BLM FOR USE OF THE DATA
FOR PURPOSES NOT INTENDED BY BLM.

SENDER: COMPLETE THIS SECTION

- Complete items 1, 2, and 3. Also complete item 4 if Restricted Delivery is desired.
- Print your name and address on the reverse so that we can return the card to you.
- Attach this card to the back of the mailpiece, or on the front if space permits.

1. Article Addressed to:

JIRAK GROUP LLC
C/O ELINOR LOFTIN
1410 62ND AVE E. APT 202
FIFE, WA 98424-1315

COMPLETE THIS SECTION ON DELIVERY

A. Signature
X Elinor Loftin ☐ Agent ☒ Addressee

B. Received by (Printed Name) ELINOR L. LOFTIN C. Date of Delivery 12/15/14

D. Is delivery address different from item 1? ☐ Yes
If YES, enter delivery address below: ☒ No

2014 DEC 18 P 2:43

PHOENIX, ARIZONA

3. Service Type
☒ Certified Mail® ☐ Priority Mail Express™
☐ Registered ☐ Return Receipt for Merchandise
☐ Insured Mail ☐ Collect on Delivery

4. Restricted Delivery? (Extra Fee) ☐ Yes

2. Article Number (Transfer from service label) 7014 0150 0000 5423 1425

PS Form 3811, July 2013 Domestic Return Receipt 9310 RM

UNITED STATES POSTAL SERVICE

TACOMA
WA 984
15 DEC '14
PM 4 L

First-Class Mail
Postage & Fees Paid
USPS
Permit No. G-10

• Sender: Please print your name, address, and ZIP+4® in this box•

U.S. DEPARTMENT OF THE INTERIOR
BUREAU OF LAND MANAGEMENT
ARIZONA STATE OFFICE
ONE NORTH CENTRAL AVENUE, SUITE 800
PHOENIX, AZ 85004-4427

United States Department of the Interior

BUREAU OF LAND MANAGEMENT
Arizona State Office
One North Central Avenue, Suite 800
Phoenix, Arizona 85004-4427
www.blm.gov/az/

NOV 13 2014

In Reply Refer To:
3800 (9310) RM
AMC389103

CERTIFIED MAIL - RETURN RECEIPT REQUESTED 7014 0150 0000 5453 4519

5423 1425

DECISION

JIRAK GROUP, LLC
C/O ELINOR LOFTIN
1410 62ND AVE. E., APT 202
FIFE, WA 98424-1315

AMC389105
RINCON RIDGE #2

Maintenance Fee Waiver Certifications Denied
Mining Claims Declared Forfeit

The Maintenance Fee Waiver Certification (small miner waiver) filed for the 2015 assessment year, for the mining claims listed above, is denied. Because the waiver is denied and because the required maintenance fee payments due on or before September 1, 2014, were not paid, these claims are declared forfeit.

By September 1 of each year, claimants must pay an annual maintenance fee of $155 per 20 acres or portion thereof, in accordance with Title 43 Code of Federal Regulations (CFR) 3000.12(a), 3830.21, and 3834.11(a)(2), or submit a valid waiver, in accordance with 43 CFR 3835.1, 3835.10, and 3835.11. In accordance with 43 CFR 1822.14, because September 1, 2014, fell on a holiday, the payment was due the next business day, September 2, 2014.

We did receive your small miner waiver in a timely manner, however, the document received was not a certification that was properly executed for the 2015 assessment year, and is therefore not valid.

According to Bureau of Land Management records the owner of this mining claim on September 1, 2014, was Jirak Group, LLC. The small miner waiver submitted for this claim does not contain the signature of the current owner of the claim.

The regulations require a claimant seeking a waiver to file an annual certification of his qualifications for the waiver that contains a current signature that was executed for the specific assessment year for which the waiver is requested. In accordance with *Thomas L. Carufel*, 155 IBLA 340-345 (2001), while some unintentional omissions on a waiver may be curable, those omissions which affect "the heart of the certification process," such as failure to file a contemporaneously signed certification of claimant's qualifications executed in support of the specific application for waiver for an assessment year goes to the heart of the waiver certification process and is therefore not curable.

Reclamation Requirements

This decision does not relieve you of the liability for reclamation of all areas disturbed by your activities on lands covered by the subject mining claim(s) and/or site(s). After you complete the reclamation, you must notify the authorized officer of the appropriate surface managing agency so that the authorized officer may conduct a final site inspection and determine whether you may be released from liability. If you fail to reclaim the land to the satisfaction of the authorized officer, the surface management agency may cite you for noncompliance under its surface management regulations.

For land administered by the Bureau of Land Management (BLM), if you fail to reclaim the land to the satisfaction of the authorized officer as required in 43 CFR Subpart 3809, the BLM will issue an order of noncompliance under 43 CFR 3809.601(a). If you fail to comply with the noncompliance order, the BLM may take further action under 43 CFR 3809.604. Failure to conduct reclamation is a prohibited act that may subject you to criminal penalties. (See 43 CFR 3809.605(h) and 43 CFR 3809.700)

Appeal Procedures

This decision may be appealed to the Interior Board of Land Appeals, Office of the Secretary, in accordance with the regulations contained in 43 CFR Part 4, and the enclosed Form 1842-1. If an appeal is taken, your notice of appeal must be filed in this office (at the above address) within 30 days from receipt of this decision. The appellant has the burden of showing that the decision appealed from is in error.

If you wish to file a petition pursuant to regulation 43 CFR 4.21 (58 FR 4939, January 19, 1993) for a stay of the effectiveness of this decision during the time that your appeal is being reviewed by the Board, the petition for a stay must accompany your notice of appeal. A petition for a stay is required to show sufficient justification based on the standards listed below. Copies of the notice of appeal and petition for a stay must also be submitted to each party named in this decision and to the Interior Board of Land Appeals and to the appropriate Office of the Solicitor (see 43 CFR 4.413) at the same time the original documents are filed with this office. If you request a stay, you have the burden of proof to demonstrate that a stay should be granted.

Standards for Obtaining a Stay

Except as otherwise provided by law or other pertinent regulation, a petition for a stay of a decision pending appeal shall show sufficient justification based on the following standards:

(1) The relative harm to the parties if the stay is granted or denied,

(2) The likelihood of the appellant's success on the merits,

(3) The likelihood of immediate and irreparable harm if the stay is not granted, and

(4) Whether the public interest favors granting the stay.

Please include your AMC serial number(s) on all correspondence. If additional information is required, please contact RéAnn Myers at 602-417-9413.

Sincerely,

Rebecca Heick

Rebecca Heick
Acting Deputy State Director
Lands and Minerals Division

3 Enclosures:
1 - Copy of submitted waiver
2 - Serial Register page
3 - Appeal form 1842-1

UNITED STATES
DEPARTMENT OF THE INTERIOR
Bureau of Land Management
Arizona State Office
1 North Central Avenue, Suite 800
Phoenix, Arizona 85004

Official Business
Penalty for Private Use, $300

7014 0150 0000 5453 4519

neopost
11/14/2014
US POSTAGE
FIRST-CLASS MAIL
$06.69⁰
US OFFICIAL MAIL
$ 300 Penalty
For Private Use
ZIP 85004
041L11101433

JIRAK GROUP LLC
11012 CANYON RD E STE 8PMB118
PUYALLUP WA 98373-4200

RECEIVED
2014 NOV 28 P 3:56
PHOENIX, ARIZONA

UTF
010

NIXIE 980 DE 1009 0011/23/14
RETURN TO SENDER
NOT DELIVERABLE AS ADDRESSED
UNABLE TO FORWARD
BC: 85004442700 *1394-01413-15-39

PLACE STICKER AT TOP OF ENVELOPE TO THE RIGHT
OF THE RETURN ADDRESS, FOLD AT DOTTED LINE
CERTIFIED MAIL

SENDER: *COMPLETE THIS SECTION*

- Complete items 1, 2, and 3. Also complete item 4 if Restricted Delivery is desired.
- Print your name and address on the reverse so that we can return the card to you.
- Attach this card to the back of the mailpiece, or on the front if space permits.

1. Article Addressed to:

JIRAK GROUP, LLC
11012 CANYON RD. E., STE., 8PMB118
PUYALLUP WA 98373-4200
9310/RM/AMC389103

COMPLETE THIS SECTION ON DELIVERY

A. Signature
X ☐ Agent ☐ Addressee

B. Received by *(Printed Name)* C. Date of Delivery

D. Is delivery address different from item 1? ☐ Yes
If YES, enter delivery address below: ☐ No

3. Service Type
☐ Certified Mail® ☐ Priority Mail Express™
☐ Registered ☐ Return Receipt for Merchandise
☐ Insured Mail ☐ Collect on Delivery

4. Restricted Delivery? *(Extra Fee)* ☐ Yes

2. Article Number *(Transfer from service label)* 7014 0150 0000 5453 4519

PS Form 3811, July 2013 Domestic Return Receipt

SENDER: *COMPLETE THIS SECTION*

- Complete items 1, 2, and 3. Also complete item 4 if Restricted Delivery is desired.
- Print your name and address on the reverse so that we can return the card to you.
- Attach this card to the back of the mailpiece, or on the front if space permits.

1. Article Addressed to:

JOHN KULCZYCKYJ
1728 POPLAR PL., APT. 103
SCHAUMBURG IL 60173-4218
9310/RM/AMC389103

RECEIVED
2014 DEC 16 P 3:01
PHOENIX, ARIZONA

COMPLETE THIS SECTION ON DELIVERY

A. Signature
X Susan C. Quinn ☐ Agent ☐ Addressee

B. Received by *(Printed Name)* Susan Quinn
C. Date of Delivery 12-9-14

D. Is delivery address different from item 1? ☐ Yes
If YES, enter delivery address below: ☐ No

3. Service Type
☐ Certified Mail® ☐ Priority Mail Express™
☐ Registered ☐ Return Receipt for Merchandise
☐ Insured Mail ☐ Collect on Delivery

4. Restricted Delivery? *(Extra Fee)* ☐ Yes

2. Article Number
(Transfer from service
7014 0150 0000 5453 4526

PS Form 3811, July 2013 Domestic Return Receipt

UNITED STATES POSTAL SERVICE

E FULLERTON
IL 604
10 DEC '14
PM 5 L

First-Class Mail
Postage & Fees Paid
USPS
Permit No. G-10

• Sender: Please print your name, address, and ZIP+4® in this box•

U.S. DEPARTMENT OF THE INTERIOR
BUREAU OF LAND MANAGEMENT
ARIZONA STATE OFFICE
ONE NORTH CENTRAL AVENUE, SUITE 800
PHOENIX, AZ 85004-4427

)4442700

United States Department of the Interior

BUREAU OF LAND MANAGEMENT
Arizona State Office
One North Central Avenue, Suite 800
Phoenix, Arizona 85004-4427
www.blm.gov/az/

TAKE PRIDE IN AMERICA

NOV 13 2014

In Reply Refer To:
3800 (9310) RM
AMC389103

CERTIFIED MAIL - RETURN RECEIPT REQUESTED 7014 0150 0000 5453 4526

DECISION

JOHN KULCZYCKYJ
1728 POPLAR PL., APT. 103
SCHAUMBURG, IL 60173-4218

AMC389105
RINCON RIDGE #2

Maintenance Fee Waiver Certifications Denied
Mining Claims Declared Forfeit

The Maintenance Fee Waiver Certification (small miner waiver) filed for the 2015 assessment year, for the mining claims listed above, is denied. Because the waiver is denied and because the required maintenance fee payments due on or before September 1, 2014, were not paid, these claims are declared forfeit.

By September 1 of each year, claimants must pay an annual maintenance fee of $155 per 20 acres or portion thereof, in accordance with Title 43 Code of Federal Regulations (CFR) 3000.12(a), 3830.21, and 3834.11(a)(2), or submit a valid waiver, in accordance with 43 CFR 3835.1, 3835.10, and 3835.11. In accordance with 43 CFR 1822.14, because September 1, 2014, fell on a holiday, the payment was due the next business day, September 2, 2014.

We did receive your small miner waiver in a timely manner, however, the document received was not a certification that was properly executed for the 2015 assessment year, and is therefore not valid.

According to Bureau of Land Management records the owner of this mining claim on September 1, 2014, was Jirak Group, LLC. The small miner waiver submitted for this claim does not contain the signature of the current owner of the claim.

The regulations require a claimant seeking a waiver to file an annual certification of his qualifications for the waiver that contains a current signature that was executed for the specific assessment year for which the waiver is requested. In accordance with *Thomas L. Carufel*, 155 IBLA 340-345 (2001), while some unintentional omissions on a waiver may be curable, those omissions which affect "the heart of the certification process," such as failure to file a contemporaneously signed certification of claimant's qualifications executed in support of the specific application for waiver for an assessment year goes to the heart of the waiver certification process and is therefore not curable.

Reclamation Requirements

This decision does not relieve you of the liability for reclamation of all areas disturbed by your activities on lands covered by the subject mining claim(s) and/or site(s). After you complete the reclamation, you must notify the authorized officer of the appropriate surface managing agency so that the authorized officer may conduct a final site inspection and determine whether you may be released from liability. If you fail to reclaim the land to the satisfaction of the authorized officer, the surface management agency may cite you for noncompliance under its surface management regulations.

For land administered by the Bureau of Land Management (BLM), if you fail to reclaim the land to the satisfaction of the authorized officer as required in 43 CFR Subpart 3809, the BLM will issue an order of noncompliance under 43 CFR 3809.601(a). If you fail to comply with the noncompliance order, the BLM may take further action under 43 CFR 3809.604. Failure to conduct reclamation is a prohibited act that may subject you to criminal penalties. (See 43 CFR 3809.605(h) and 43 CFR 3809.700)

Appeal Procedures

This decision may be appealed to the Interior Board of Land Appeals, Office of the Secretary, in accordance with the regulations contained in 43 CFR Part 4, and the enclosed Form 1842-1. If an appeal is taken, your notice of appeal must be filed in this office (at the above address) within 30 days from receipt of this decision. The appellant has the burden of showing that the decision appealed from is in error.

If you wish to file a petition pursuant to regulation 43 CFR 4.21 (58 FR 4939, January 19, 1993) for a stay of the effectiveness of this decision during the time that your appeal is being reviewed by the Board, the petition for a stay must accompany your notice of appeal. A petition for a stay is required to show sufficient justification based on the standards listed below. Copies of the notice of appeal and petition for a stay must also be submitted to each party named in this decision and to the Interior Board of Land Appeals and to the appropriate Office of the Solicitor (see 43 CFR 4.413) at the same time the original documents are filed with this office. If you request a stay, you have the burden of proof to demonstrate that a stay should be granted.

Standards for Obtaining a Stay

Except as otherwise provided by law or other pertinent regulation, a petition for a stay of a decision pending appeal shall show sufficient justification based on the following standards:

(1) The relative harm to the parties if the stay is granted or denied,

(2) The likelihood of the appellant's success on the merits,

(3) The likelihood of immediate and irreparable harm if the stay is not granted, and

(4) Whether the public interest favors granting the stay.

Please include your AMC serial number(s) on all correspondence. If additional information is required, please contact RéAnn Myers at 602-417-9413.

Sincerely,

Rebecca Heick

Rebecca Heick
Acting Deputy State Director
Lands and Minerals Division

3 Enclosures:
1 - Copy of submitted waiver
2 - Serial Register page
3 - Appeal form 1842-1

SENDER: COMPLETE THIS SECTION

- Complete items 1, 2, and 3. Also complete item 4 if Restricted Delivery is desired.
- Print your name and address on the reverse so that we can return the card to you.
- Attach this card to the back of the mailpiece, or on the front if space permits.

1. Article Addressed to:

SANDRA HARTLERODE
2305 EVANS AVE.
VALPARAISO IN 46383-4010
9310/PB/AMC389103

COMPLETE THIS SECTION ON DELIVERY

A. Signature
X Sandra Hartlerode ☐ Agent ☑ Addressee

B. Received by (Printed Name)
Sandra Hartlerode

C. Date of Delivery
11/15/14

D. Is delivery address different from item 1? ☐ Yes
If YES, enter delivery address below: ☐ No

2014 NOV 19 A 10:20

PHOENIX, ARIZONA

3. Service Type
☐ Certified Mail® ☐ Priority Mail Express™
☐ Registered ☐ Return Receipt for Merchandise
☐ Insured Mail ☐ Collect on Delivery

4. Restricted Delivery? *(Extra Fee)* ☐ Yes

2. Article Number
(Transfer from service label)
7014 0150 0000 5453 3628

PS Form 3811, July 2013 Domestic Return Receipt DD 12/15/14

UNITED STATES POSTAL SERVICE

CAROL STREAM
IL 601
15 NOV '14
$04.61

First-Class Mail
Postage & Fees Paid
USPS
Permit No. G-10

• Sender: Please print your name, address, and ZIP+4® in this box•

U.S. DEPARTMENT OF THE INTERIOR
BUREAU OF LAND MANAGEMENT
ARIZONA STATE OFFICE
ONE NORTH CENTRAL AVENUE, SUITE 800
PHOENIX, AZ 85004-4427

United States Department of the Interior

BUREAU OF LAND MANAGEMENT
Arizona State Office
One North Central Avenue, Suite 800
Phoenix, Arizona 85004-4427
www.blm.gov/az/

NOV 0 4 2014

In Reply Refer To:
3800 (9310) PB
AMC389103

CERTIFIED MAIL - RETURN RECEIPT REQUESTED 7014 0150 0000 5453 3628

DECISION

Cert card Signed 11/15/14
Appeal period ends 12/15/14
12/1/2014 - APPEAL RECEIVED. PB

SANDRA HARTLERODE
2305 EVANS AVE.
VALPARAISO, IN 46383-4010

AMC389104
RINCON RIDGE 1

Maintenance Fee Waiver Certifications Denied
Mining Claims Declared Forfeit

The Maintenance Fee Waiver Certification (small miner waiver) filed for the 2015 assessment year, for the mining claims listed above, is denied. Because the waiver is denied and because the required maintenance fee payments due on or before September 1, 2014, were not paid, these claims are declared forfeit.

By September 1 of each year, claimants must pay an annual maintenance fee of $155 per 20 acres or portion thereof, in accordance with Title 43 Code of Federal Regulations (CFR) 3000.12(a), 3830.21, and 3834.11(a)(2), or submit a valid waiver, in accordance with 43 CFR 3835.1, 3835.10, and 3835.11. In accordance with 43 CFR 1822.14, because September 1, 2014, fell on a holiday, the payment was due the next business day, September 2, 2014.

We did receive your small miner waiver in a timely manner, however, the document received was not a certification that was properly executed for the 2015 assessment year, and is therefore not valid.

UNITED STATES POSTAL SERVICE

CAROL STREAM
IL 601
15 NOV '14
PM 6 L

First-Class Mail
Postage & Fees
USPS
Permit No. G-10

• Sender: Please print your name, address, and ZIP+4® in this box•

U.S. DEPARTMENT OF THE INTERIOR
BUREAU OF LAND MANAGEMENT
ARIZONA STATE OFFICE
ONE NORTH CENTRAL AVENUE, SUITE 800
PHOENIX, AZ 85004-4427

SENDER: COMPLETE THIS SECTION

- Complete items 1, 2, and 3. Also complete item 4 if Restricted Delivery is desired.
- Print your name and address on the reverse so that we can return the card to you.
- Attach this card to the back of the mailpiece, or on the front if space permits.

1. Article Addressed to:

SANDRA HARTLERODE
2305 EVANS AVE.
VALPARAISO IN 46383-4010
9310/PB/AMC389103

COMPLETE THIS SECTION ON DELIVERY

A. Signature
X Sandra Hartlerode ☐ Agent ☑ Addressee

B. Received by (Printed Name) Sandra Hartlerode
C. Date of Delivery 11/15/14

D. Is delivery address different from item 1? ☐ Yes
If YES, enter delivery address below: ☐ No

2014 NOV 19 A 10:20
PHOENIX, ARIZONA

3. Service Type
☐ Certified Mail® ☐ Priority Mail Express™
☐ Registered ☐ Return Receipt for Merchandise
☐ Insured Mail ☐ Collect on Delivery

4. Restricted Delivery? (Extra Fee) ☐ Yes

2. Article Number (Transfer from service label) 7014 0150 0000 5453 3628

PS Form 3811, July 2013 Domestic Return Receipt DD 12/15/14

According to Bureau of Land Management (BLM) records, on September 1, 2014, the sole owner of AMC389104 (RINCON RIDGE #1), is JIRAK GROUP LLC, not SANDRA HARTLERODE, whose signature is on the waiver. No one signed the waiver on behalf of JIRAK GROUP LLC, nor do we have any record of a transfer of interest being filed with the BLM prior to September 1, 2014.

The regulations require a claimant seeking a waiver to file an annual certification of his qualifications for the waiver that contains a current signature that was executed for the specific assessment year for which the waiver is requested. In accordance with *Thomas L. Carufel*, 155 IBLA 340-345 (2001), while some unintentional omissions on a waiver may be curable, those omissions which affect "the heart of the certification process," such as failure to file a contemporaneously signed certification of claimant's qualifications executed in support of the specific application for waiver for an assessment year goes to the heart of the waiver certification process and is therefore not curable.

Reclamation Requirements

This decision does not relieve you of the liability for reclamation of all areas disturbed by your activities on lands covered by the subject mining claim(s) and/or site(s). After you complete the reclamation, you must notify the authorized officer of the appropriate surface managing agency so that the authorized officer may conduct a final site inspection and determine whether you may be released from liability. If you fail to reclaim the land to the satisfaction of the authorized officer, the surface management agency may cite you for noncompliance under its surface management regulations.

For land administered by the BLM, if you fail to reclaim the land to the satisfaction of the authorized officer as required in 43 CFR Subpart 3809, the BLM will issue an order of noncompliance under 43 CFR 3809.601(a). If you fail to comply with the noncompliance order, the BLM may take further action under 43 CFR 3809.604. Failure to conduct reclamation is a prohibited act that may subject you to criminal penalties. (See 43 CFR 3809.605(h) and 43 CFR 3809.700)

Appeal Procedures

This decision may be appealed to the Interior Board of Land Appeals, Office of the Secretary, in accordance with the regulations contained in 43 CFR Part 4, and the enclosed Form 1842-1. If an appeal is taken, your notice of appeal must be filed in this office (at the above address) within 30 days from receipt of this decision. The appellant has the burden of showing that the decision appealed from is in error.

If you wish to file a petition pursuant to regulation 43 CFR 4.21 (58 FR 4939, January 19, 1993) for a stay of the effectiveness of this decision during the time that your appeal is being reviewed by the Board, the petition for a stay must accompany your notice of appeal. A petition for a stay is required to show sufficient justification based on the standards listed below. Copies of the notice of appeal and petition for a stay must also be submitted to each party named in this decision and to the Interior Board of Land Appeals and to the appropriate Office of the Solicitor

(see 43 CFR 4.413) at the same time the original documents are filed with this office. If you request a stay, you have the burden of proof to demonstrate that a stay should be granted.

Standards for Obtaining a Stay

Except as otherwise provided by law or other pertinent regulation, a petition for a stay of a decision pending appeal shall show sufficient justification based on the following standards:

(1) The relative harm to the parties if the stay is granted or denied,

(2) The likelihood of the appellant's success on the merits,

(3) The likelihood of immediate and irreparable harm if the stay is not granted, and

(4) Whether the public interest favors granting the stay.

Please include your AMC serial number(s) on all correspondence. If additional information is required, please contact Pauline Brown, at 602-417-9360.

Sincerely,

Rebecca Heick

Rebecca Heick
Acting Deputy State Director
Lands and Minerals Division

3 Enclosures:
1 – Copy of Waiver
2 – Serial Register Page(s)
3 – Appeal Form 1842-1

1324

Form 3830-2
(October 2013)

UNITED STATES
DEPARTMENT OF THE INTERIOR
BUREAU OF LAND MANAGEMENT

MAINTENANCE FEE WAIVER CERTIFICATION

SEE INSTRUCTIONS ON PAGE 2

FORM APPROVED
OMB NO. 1004-0114
Expires: October 31, 2016

AMC 389103

1. This small miner waiver is filed for the assessment year beginning on September 1, 2014 and ending on September 1, 2015.
2. The undersigned and all related parties owned ten or fewer mining claims , mill, or tunnel sites located and maintained on Federal lands in the United States of America on September 1, 2014.
3. The undersigned have performed the assessment work required by law for each mining claim listed prior to filing this waiver and understand that by filing this form, the undersigned must file an affidavit of assessment work with the Bureau of Land Management (BLM) by the December 30th following the filing of this waiver.
4. The undersigned understand that if the assessment work obligation has not yet come due under 30 U.S.C. 28 (for those claims in their first assessment year only), a notice of intent to hold reciting this condition must be recorded by the December 30th following the filing of this waiver.
5. The undersigned understand that mill and tunnel sites may also be listed on this waiver and be waived from payment of the maintenance fee, and that a notice of intent to hold for these sites is required to be filed with the BLM by the December 30th following the filing of this waiver.
6. The undersigned understand and acknowledge that pursuant to 43 U.S.C. 1212 and 18 U.S.C. 1001, the filing or recording of a false, fictitious, or fraudulent document with the BLM may result in a fine of up to $250,000, a prison term not to exceed five years, or both.
7. The mining claims, mill or tunnel sites for which this waiver from payment of the maintenance fees is requested are:

	CLAIM OR SITE NAME	BLM RECORDATION SERIAL NUMBER
1.	RINCON RIDGE #1	✓ 389104
2.		
3.		
4.		
5.		
6.		
7.		
8.		
9.		
10.		

The owner(s) (claimants) of the above mining claims and sites are:

SANDRA HARTLERODE
(Owner's Name - Please Print)

Sandra Hartlerode
(Owner's Signature)

2305 Evans Avenue
(Owner's Mailing Address)

VALPARAISO
(City)

IN
(State)

46383-4010
(Zip Code)

(Owner's Name - Please Print)

(Owner's Signature)

(Owner's Mailing Address)

(City)

(State)

(Zip Code)

(Owner's Name - Please Print)

(Owner's Signature)

(Owner's Mailing Address)

(City)

(State)

(Zip Code)

(Owner's Name - Please Print)

(Owner's Signature)

(Owner's Mailing Address)

(City)

(State)

(Zip Code)

RECEIVED
BLM ARIZONA STATE OFFICE
PHOENIX, ARIZONA
2016 AUG 20 P 2:1

ENTERED
BY: RE

(Continued on page 2)

DEPARTMENT OF THE INTERIOR
BUREAU OF LAND MANAGEMENT
MINING CLAIMS
(LIVE) Serial Register Page

Run Date/Time: 11/03/2014 03:40 PM

01 10-21-1976;090STAT0090;43USC1744
Case Type 384201: PLACER CLAIM
Claim Name: RINCON RIDGE 1
Commodity :
Case Disposition: ACTIVE
Required Maintenance Fee: $310.00

Total Acres
40.000

Serial Number
AMC389104
Lead File Number
AMC389103

Name & Address			Int Rel
JIRAK GROUP LLC	11012 CANYON RD E STE 8	PUYALLUP, WA 98373-3002	CLAIMANT

Mer Twp Rng Sec	Quadrant	District/Field Office	County
14 0100N 0050W 027	SE	HASSAYAMPA FO	YAVAPAI

Act Date	Code	Action	Action Remarks	Receipt Number
11/21/2007	403	LOCATION DATE		
01/16/2008	395	RECORDATION NOTICE RECD	1	1638196
09/03/2013	682	MAINTENANCE FEE/$140	2014;$280	2873116
08/31/2012	682	MAINTENANCE FEE/$140	2013;$280	2647177
08/31/2011	682	MAINTENANCE FEE/$140	2012	2422290
08/31/2010	682	MAINTENANCE FEE/$140	2011	2205345
08/28/2009	682	MAINTENANCE FEE/$140	2010	1990943
08/26/2008	582	MAINTENANCE FEE/$125	2009	1771504
01/16/2008	484	LOCATION YEAR / MAINTENANCE	2008	1638196
08/20/2014	486	UNACCEPTABLE WAIVER	2015	
03/12/2010	396	TRF OF INTEREST FILED	NEWBILL ANTHONY	2100926
03/05/2009	396	TRF OF INTEREST FILED	BROWN TAHARA	1883668
03/05/2009	396	TRF OF INTEREST FILED	GORDON GERALD JR	1883668
05/21/2008	669	LAND STATUS CHECKED		
01/16/2008	501	ACCT ADV IN LEAD FILE	AMC389103;	

Line Nr Remarks

NO WARRANTY IS MADE BY BLM
FOR USE OF THE DATA FOR
PURPOSES NOT INTENDED BY BLM

OFFICIAL COPIES: /Case Files/ /SD Read/ /Section/ /Author/

PBrown 11/03/2014

NOV 0 4 2014

In Reply Refer To:
3800 (9310) PB
AMC389103

CERTIFIED MAIL - RETURN RECEIPT REQUESTED 7014 0150 0000 5453 3628

DECISION

SANDRA HARTLERODE
2305 EVANS AVE.
VALPARAISO, IN 46383-4010

AMC389104
RINCON RIDGE 1

Maintenance Fee Waiver Certifications Denied
Mining Claims Declared Forfeit

The Maintenance Fee Waiver Certification (small miner waiver) filed for the 2015 assessment year, for the mining claims listed above, is denied. Because the waiver is denied and because the required maintenance fee payments due on or before September 1, 2014, were not paid, these claims are declared forfeit.

By September 1 of each year, claimants must pay an annual maintenance fee of $155 per 20 acres or portion thereof, in accordance with Title 43 Code of Federal Regulations (CFR) 3000.12(a), 3830.21, and 3834.11(a)(2), or submit a valid waiver, in accordance with 43 CFR 3835.1, 3835.10, and 3835.11. In accordance with 43 CFR 1822.14, because September 1, 2014, fell on a holiday, the payment was due the next business day, September 2, 2014.

We did receive your small miner waiver in a timely manner, however, the document received was not a certification that was properly executed for the 2015 assessment year, and is therefore not valid.

According to Bureau of Land Management (BLM) records, on September 1, 2014, the sole owner of AMC389104 (RINCON RIDGE #1), is JIRAK GROUP LLC, not SANDRA HARTLERODE, whose signature is on the waiver. No one signed the waiver on behalf of JIRAK GROUP LLC, nor do we have any record of a transfer of interest being filed with the BLM prior to September 1, 2014.

The regulations require a claimant seeking a waiver to file an annual certification of his qualifications for the waiver that contains a current signature that was executed for the specific assessment year for which the waiver is requested. In accordance with *Thomas L. Carufel*, 155 IBLA 340-345 (2001), while some unintentional omissions on a waiver may be curable, those omissions which affect "the heart of the certification process," such as failure to file a contemporaneously signed certification of claimant's qualifications executed in support of the specific application for waiver for an assessment year goes to the heart of the waiver certification process and is therefore not curable.

Reclamation Requirements

This decision does not relieve you of the liability for reclamation of all areas disturbed by your activities on lands covered by the subject mining claim(s) and/or site(s). After you complete the reclamation, you must notify the authorized officer of the appropriate surface managing agency so that the authorized officer may conduct a final site inspection and determine whether you may be released from liability. If you fail to reclaim the land to the satisfaction of the authorized officer, the surface management agency may cite you for noncompliance under its surface management regulations.

For land administered by the BLM, if you fail to reclaim the land to the satisfaction of the authorized officer as required in 43 CFR Subpart 3809, the BLM will issue an order of noncompliance under 43 CFR 3809.601(a). If you fail to comply with the noncompliance order, the BLM may take further action under 43 CFR 3809.604. Failure to conduct reclamation is a prohibited act that may subject you to criminal penalties. (See 43 CFR 3809.605(h) and 43 CFR 3809.700)

Appeal Procedures

This decision may be appealed to the Interior Board of Land Appeals, Office of the Secretary, in accordance with the regulations contained in 43 CFR Part 4, and the enclosed Form 1842-1. If an appeal is taken, your notice of appeal must be filed in this office (at the above address) within 30 days from receipt of this decision. The appellant has the burden of showing that the decision appealed from is in error.

If you wish to file a petition pursuant to regulation 43 CFR 4.21 (58 FR 4939, January 19, 1993) for a stay of the effectiveness of this decision during the time that your appeal is being reviewed by the Board, the petition for a stay must accompany your notice of appeal. A petition for a stay is required to show sufficient justification based on the standards listed below. Copies of the notice of appeal and petition for a stay must also be submitted to each party named in this decision and to the Interior Board of Land Appeals and to the appropriate Office of the Solicitor

(see 43 CFR 4.413) at the same time the original documents are filed with this office. If you request a stay, you have the burden of proof to demonstrate that a stay should be granted.

Standards for Obtaining a Stay

Except as otherwise provided by law or other pertinent regulation, a petition for a stay of a decision pending appeal shall show sufficient justification based on the following standards:

(1) The relative harm to the parties if the stay is granted or denied,

(2) The likelihood of the appellant's success on the merits,

(3) The likelihood of immediate and irreparable harm if the stay is not granted, and

(4) Whether the public interest favors granting the stay.

Please include your AMC serial number(s) on all correspondence. If additional information is required, please contact Pauline Brown, at 602-417-9360.

Sincerely,

/s/ Rebecca Heick
Rebecca Heick
Acting Deputy State Director
Lands and Minerals Division

3 Enclosures:
1 – Copy of Waiver
2 – Serial Register Page(s)
3 – Appeal Form 1842-1

AZ9310:PBrown:x9360:nch:11/1/14:Letter #56_CF

1324

Form 3830-2
(October 2013)

UNITED STATES
DEPARTMENT OF THE INTERIOR
BUREAU OF LAND MANAGEMENT

MAINTENANCE FEE WAIVER CERTIFICATION

SEE INSTRUCTIONS ON PAGE 2

FORM APPROVED
OMB NO. 1004-0114
Expires: October 31, 2016

AMC 389103

1. This small miner waiver is filed for the assessment year beginning on September 1, 2014 and ending on September 1, 2015.
2. The undersigned and all related parties owned ten or fewer mining claims , mill, or tunnel sites located and maintained on Federal lands in the United States of America on September 1, 2014.
3. The undersigned have performed the assessment work required by law for each mining claim listed prior to filing this waiver and understand that by filing this form, the undersigned must file an affidavit of assessment work with the Bureau of Land Management (BLM) by the December 30th following the filing of this waiver.
4. The undersigned understand that if the assessment work obligation has not yet come due under 30 U.S.C. 28 (for those claims in their first assessment year only), a notice of intent to hold reciting this condition must be recorded by the December 30th following the filing of this waiver.
5. The undersigned understand that mill and tunnel sites may also be listed on this waiver and be waived from payment of the maintenance fee, and that a notice of intent to hold for these sites is required to be filed with the BLM by the December 30th following the filing of this waiver.
6. The undersigned understand and acknowledge that pursuant to 43 U.S.C. 1212 and 18 U.S.C. 1001, the filing or recording of a false, fictitious, or fraudulent document with the BLM may result in a fine of up to $250,000, a prison term not to exceed five years, or both.
7. The mining claims, mill or tunnel sites for which this waiver from payment of the maintenance fees is requested are:

CLAIM OR SITE NAME	BLM RECORDATION SERIAL NUMBER
1. RINCON RIDGE #1	✓ 389104
2.	
3.	
4.	
5.	
6.	
7.	
8.	
9.	
10.	

The owner(s) (claimants) of the above mining claims and sites are:

SANDRA HARTLERODE — (Owner's Name - Please Print)

Sandra Hartlerode — (Owner's Signature)

2305 Evans Avenue — (Owner's Mailing Address)

VALPARAISO — (City)

IN — (State)

46383-4010 — (Zip Code)

(Owner's Name - Please Print) (Owner's Signature)

(Owner's Mailing Address) (City) (State) (Zip Code)

(Owner's Name - Please Print) (Owner's Signature)

(Owner's Mailing Address) (City) (State) (Zip Code)

(Owner's Name - Please Print) (Owner's Signature)

(Owner's Mailing Address) (City) (State) (Zip Code)

RECEIVED
BLM AZ STATE OFFICE
2014 AUG 20 P 2:11
PHOENIX, ARIZONA

ENTERED
BY: BE

(Continued on page 2)

DEPARTMENT OF THE INTERIOR
BUREAU OF LAND MANAGEMENT
MINING CLAIMS
(LIVE) Serial Register Page

01 10-21-1976;090STAT0090;43USC1744
Case Type 384201: PLACER CLAIM
Claim Name: RINCON RIDGE 1
Commodity :
Case Disposition: ACTIVE
Required Maintenance Fee: $310.00

Total Acres
40.000

Serial Number
AMC389104
Lead File Number
AMC389103

Name & Address			Int Rel
JIRAK GROUP LLC	11012 CANYON RD E STE 8	PUYALLUP, WA 98373-3002	CLAIMANT

Mer Twp Rng Sec	Quadrant	District/Field Office	County
14 0100N 0050W 027	SE	HASSAYAMPA FO	YAVAPAI

Act Date	Code	Action	Action Remarks	Receipt Number
11/21/2007	403	LOCATION DATE		
01/16/2008	395	RECORDATION NOTICE RECD	1	1638196
09/03/2013	682	MAINTENANCE FEE/$140	2014;$280	2873116
08/31/2012	682	MAINTENANCE FEE/$140	2013;$280	2647177
08/31/2011	682	MAINTENANCE FEE/$140	2012	2422290
08/31/2010	682	MAINTENANCE FEE/$140	2011	2205345
08/28/2009	682	MAINTENANCE FEE/$140	2010	1990943
08/26/2008	582	MAINTENANCE FEE/$125	2009	1771504
01/16/2008	484	LOCATION YEAR / MAINTENANCE	2008	1638196
08/20/2014	486	UNACCEPTABLE WAIVER	2015	
03/12/2010	396	TRF OF INTEREST FILED	NEWBILL ANTHONY	2100926
03/05/2009	396	TRF OF INTEREST FILED	BROWN TAHARA	1883668
03/05/2009	396	TRF OF INTEREST FILED	GORDON GERALD JR	1883668
05/21/2008	669	LAND STATUS CHECKED		
01/16/2008	501	ACCT ADV IN LEAD FILE	AMC389103;	

Line Nr Remarks

NO WARRANTY IS MADE BY BLM
FOR USE OF THE DATA FOR
PURPOSES NOT INTENDED BY BLM

CERTIFIED MAIL™

7014 0150 0000 5453 3611

neopost
11/05/2014
US POSTAGE
FIRST-CLASS MAIL
$06.69⁰
US OFFICIAL MAIL
$.300 Penalty
For Private Use
ZIP 85004
041L11101433

UNITED STATES
DEPARTMENT OF THE INTERIOR
Bureau of Land Management
Arizona State Office
1 North Central Avenue, Suite 800
Phoenix, Arizona 85004

Official Business
Penalty for Private Use, $300

RECEIVED
BLM AZ STATE OFFICE
2014 NOV 17 P 2:5
PHOENIX, ARIZONA

JIRAK GROUP, LLC
11012 CANYON RD. E. STE. 8 PMB 118
PUYALLUP WA 98373-3002

NIXIE 980 DE 1 0011/13/14
RETURN TO SENDER
NOT DELIVERABLE AS ADDRESSED
UNABLE TO FORWARD
BC: 85004442700 *2589-02131-13-32

85004@4427

DD 12/17/14
(30-day Appeal period)

SENDER: COMPLETE THIS SECTION

- Complete items 1, 2, and 3. Also complete item 4 if Restricted Delivery is desired.
- Print your name and address on the reverse so that we can return the card to you.
- Attach this card to the back of the mailpiece, or on the front if space permits.

1. Article Addressed to:
JIRAK GROUP, LLC
11012 CANYON RD. E. STE. 8, PMB118
PUYALLUP WA 98373-3002
9310/PB/AMC389103

COMPLETE THIS SECTION ON DELIVERY

A. Signature
X
☐ Agent
☐ Addressee

B. Received by (Printed Name) C. Date of Delivery

D. Is delivery address different from item 1? ☐ Yes
If YES, enter delivery address below: ☐ No

3. Service Type
☐ Certified Mail® ☐ Priority Mail Express™
☐ Registered ☐ Return Receipt for Merchandise
☐ Insured Mail ☐ Collect on Delivery

4. Restricted Delivery? (Extra Fee) ☐ Yes

2. Article Number (Transfer from service label) 7014 0150 0000 5453 3611

PS Form 3811, July 2013 Domestic Return Receipt

PLACE STICKER AT TOP OF ENVELOPE TO THE RIGHT OF THE RETURN ADDRESS, FOLD AT DOTTED LINE

United States Department of the Interior

BUREAU OF LAND MANAGEMENT
Arizona State Office
One North Central Avenue, Suite 800
Phoenix, Arizona 85004-4427
www.blm.gov/az/

TAKE PRIDE IN AMERICA

NOV 04 2014

In Reply Refer To:
3800 (9310) PB
AMC389103

CERTIFIED MAIL - RETURN RECEIPT REQUESTED 7014 0150 0000 5453 3611

DECISION

JIRAK GROUP, LLC
11012 CANYON RD. E. STE. 8
PUYALLUP, WA 98373-3002

AMC389104
RINCON RIDGE 1

Maintenance Fee Waiver Certifications Denied
Mining Claims Declared Forfeit

The Maintenance Fee Waiver Certification (small miner waiver) filed for the 2015 assessment year, for the mining claims listed above, is denied. Because the waiver is denied and because the required maintenance fee payments due on or before September 1, 2014, were not paid, these claims are declared forfeit.

By September 1 of each year, claimants must pay an annual maintenance fee of $155 per 20 acres or portion thereof, in accordance with Title 43 Code of Federal Regulations (CFR) 3000.12(a), 3830.21, and 3834.11(a)(2), or submit a valid waiver, in accordance with 43 CFR 3835.1, 3835.10, and 3835.11. In accordance with 43 CFR 1822.14, because September 1, 2014, fell on a holiday, the payment was due the next business day, September 2, 2014.

We did receive your small miner waiver in a timely manner, however, the document received was not a certification that was properly executed for the 2015 assessment year, and is therefore not valid.

According to Bureau of Land Management (BLM) records, on September 1, 2014, the sole owner of AMC389104 (RINCON RIDGE #1), is JIRAK GROUP LLC, not SANDRA HARTLERODE, whose signature is on the waiver. No one signed the waiver on behalf of JIRAK GROUP LLC, nor do we have any record of a transfer of interest being filed with the BLM prior to September 1, 2014.

The regulations require a claimant seeking a waiver to file an annual certification of his qualifications for the waiver that contains a current signature that was executed for the specific assessment year for which the waiver is requested. In accordance with *Thomas L. Carufel*, 155 IBLA 340-345 (2001), while some unintentional omissions on a waiver may be curable, those omissions which affect "the heart of the certification process," such as failure to file a contemporaneously signed certification of claimant's qualifications executed in support of the specific application for waiver for an assessment year goes to the heart of the waiver certification process and is therefore not curable.

Reclamation Requirements

This decision does not relieve you of the liability for reclamation of all areas disturbed by your activities on lands covered by the subject mining claim(s) and/or site(s). After you complete the reclamation, you must notify the authorized officer of the appropriate surface managing agency so that the authorized officer may conduct a final site inspection and determine whether you may be released from liability. If you fail to reclaim the land to the satisfaction of the authorized officer, the surface management agency may cite you for noncompliance under its surface management regulations.

For land administered by the BLM, if you fail to reclaim the land to the satisfaction of the authorized officer as required in 43 CFR Subpart 3809, the BLM will issue an order of noncompliance under 43 CFR 3809.601(a). If you fail to comply with the noncompliance order, the BLM may take further action under 43 CFR 3809.604. Failure to conduct reclamation is a prohibited act that may subject you to criminal penalties. (See 43 CFR 3809.605(h) and 43 CFR 3809.700)

Appeal Procedures

This decision may be appealed to the Interior Board of Land Appeals, Office of the Secretary, in accordance with the regulations contained in 43 CFR Part 4, and the enclosed Form 1842-1. If an appeal is taken, your notice of appeal must be filed in this office (at the above address) within 30 days from receipt of this decision. The appellant has the burden of showing that the decision appealed from is in error.

If you wish to file a petition pursuant to regulation 43 CFR 4.21 (58 FR 4939, January 19, 1993) for a stay of the effectiveness of this decision during the time that your appeal is being reviewed by the Board, the petition for a stay must accompany your notice of appeal. A petition for a stay is required to show sufficient justification based on the standards listed below. Copies of the notice of appeal and petition for a stay must also be submitted to each party named in this decision and to the Interior Board of Land Appeals and to the appropriate Office of the Solicitor

(see 43 CFR 4.413) at the same time the original documents are filed with this office. If you request a stay, you have the burden of proof to demonstrate that a stay should be granted.

Standards for Obtaining a Stay

Except as otherwise provided by law or other pertinent regulation, a petition for a stay of a decision pending appeal shall show sufficient justification based on the following standards:

(1) The relative harm to the parties if the stay is granted or denied,

(2) The likelihood of the appellant's success on the merits,

(3) The likelihood of immediate and irreparable harm if the stay is not granted, and

(4) Whether the public interest favors granting the stay.

Please include your AMC serial number(s) on all correspondence. If additional information is required, please contact Pauline Brown, at 602-417-9360.

Sincerely,

Rebecca Heick

Rebecca Heick
Acting Deputy State Director
Lands and Minerals Division

3 Enclosures:
1 – Copy of Waiver
2 – Serial Register Page(s)
3 – Appeal Form 1842-1

1324

Form 3830-2
(October 2013)

UNITED STATES
DEPARTMENT OF THE INTERIOR
BUREAU OF LAND MANAGEMENT

MAINTENANCE FEE WAIVER CERTIFICATION

SEE INSTRUCTIONS ON PAGE 2

FORM APPROVED
OMB NO. 1004-0114
Expires: October 31, 2016

AMC 389103

1. This small miner waiver is filed for the assessment year beginning on September 1, 2014 and ending on September 1, 2015.
2. The undersigned and all related parties owned ten or fewer mining claims, mill, or tunnel sites located and maintained on Federal lands in the United States of America on September 1, 2014.
3. The undersigned have performed the assessment work required by law for each mining claim listed prior to filing this waiver and understand that by filing this form, the undersigned must file an affidavit of assessment work with the Bureau of Land Management (BLM) by the December 30th following the filing of this waiver.
4. The undersigned understand that if the assessment work obligation has not yet come due under 30 U.S.C. 28 (for those claims in their first assessment year only), a notice of intent to hold reciting this condition must be recorded by the December 30th following the filing of this waiver.
5. The undersigned understand that mill and tunnel sites may also be listed on this waiver and be waived from payment of the maintenance fee, and that a notice of intent to hold for these sites is required to be filed with the BLM by the December 30th following the filing of this waiver.
6. The undersigned understand and acknowledge that pursuant to 43 U.S.C. 1212 and 18 U.S.C. 1001, the filing or recording of a false, fictitious, or fraudulent document with the BLM may result in a fine of up to $250,000, a prison term not to exceed five years, or both.
7. The mining claims, mill or tunnel sites for which this waiver from payment of the maintenance fees is requested are:

CLAIM OR SITE NAME	BLM RECORDATION SERIAL NUMBER
1. RINCON RIDGE #1	✓ 389104
2.	
3.	
4.	
5.	
6.	
7.	
8.	
9.	
10.	

The owner(s) (claimants) of the above mining claims and sites are:

SANDRA HARTLERODE — (Owner's Name - Please Print)

Sandra Hartlerode — (Owner's Signature)

2305 Evans Avenue — (Owner's Mailing Address)

VALPARAISO — (City)

IN — (State)

46383-4010 — (Zip Code)

(Owner's Name - Please Print) (Owner's Signature)

(Owner's Mailing Address) (City) (State) (Zip Code)

(Owner's Name - Please Print) (Owner's Signature)

(Owner's Mailing Address) (City) (State) (Zip Code)

(Owner's Name - Please Print) (Owner's Signature)

(Owner's Mailing Address) (City) (State) (Zip Code)

RECEIVED
BLM AZ STATE OFFICE
PHOENIX, ARIZONA
2014 AUG 20 P 2:11

ENTERED
BY: RE

(Continued on page 2)

DEPARTMENT OF THE INTERIOR
BUREAU OF LAND MANAGEMENT
MINING CLAIMS
(LIVE) Serial Register Page

Run Date/Time: 11/03/2014 03:40 PM

01 10-21-1976;090STAT0090;43USC1744
Case Type 384201: PLACER CLAIM
Claim Name: RINCON RIDGE 1
Commodity :
Case Disposition: ACTIVE
Required Maintenance Fee: $310.00

Total Acres
40.000

Serial Number
AMC389104
Lead File Number
AMC389103

Name & Address			Int Rel
JIRAK GROUP LLC	11012 CANYON RD E STE 8	PUYALLUP, WA 98373-3002	CLAIMANT

Mer Twp Rng Sec	Quadrant	District/Field Office	County
14 0100N 0050W 027	SE	HASSAYAMPA FO	YAVAPAI

Act Date	Code	Action	Action Remarks	Receipt Number
11/21/2007	403	LOCATION DATE		
01/16/2008	395	RECORDATION NOTICE RECD	1	1638196
09/03/2013	682	MAINTENANCE FEE/$140	2014;$280	2873116
08/31/2012	682	MAINTENANCE FEE/$140	2013;$280	2647177
08/31/2011	682	MAINTENANCE FEE/$140	2012	2422290
08/31/2010	682	MAINTENANCE FEE/$140	2011	2205345
08/28/2009	682	MAINTENANCE FEE/$140	2010	1990943
08/26/2008	582	MAINTENANCE FEE/$125	2009	1771504
01/16/2008	484	LOCATION YEAR / MAINTENANCE	2008	1638196
08/20/2014	486	UNACCEPTABLE WAIVER	2015	
03/12/2010	396	TRF OF INTEREST FILED	NEWBILL ANTHONY	2100926
03/05/2009	396	TRF OF INTEREST FILED	BROWN TAHARA	1883668
03/05/2009	396	TRF OF INTEREST FILED	GORDON GERALD JR	1883668
05/21/2008	669	LAND STATUS CHECKED		
01/16/2008	501	ACCT ADV IN LEAD FILE	AMC389103;	

Line Nr Remarks

NO WARRANTY IS MADE BY BLM
FOR USE OF THE DATA FOR
PURPOSES NOT INTENDED BY BLM

United States Department of the Interior

BUREAU OF LAND MANAGEMENT
Arizona State Office
One North Central Avenue, Suite 800
Phoenix, Arizona 85004-4427
www.blm.gov/az/

NOV 04 2014

In Reply Refer To:
3800 (9310) PB
AMC389103

CERTIFIED MAIL - RETURN RECEIPT REQUESTED 7014 0150 0000 5453 3611

DECISION

11/17/14 RTS - NOT DELIVERABLE AS ADDRESSED UNABLE TO FORWARD.

JIRAK GROUP, LLC
11012 CANYON RD. E. STE. 8
PUYALLUP, WA 98373-3002

AMC389104
RINCON RIDGE 1

AC 393 Entered
Address Changed - Request Recd 11/6/14.
Address Updated on 11/7/14 by RM.

Maintenance Fee Waiver Certifications Denied
Mining Claims Declared Forfeit

The Maintenance Fee Waiver Certification (small miner waiver) filed for the 2015 assessment year, for the mining claims listed above, is denied. Because the waiver is denied and because the required maintenance fee payments due on or before September 1, 2014, were not paid, these claims are declared forfeit.

By September 1 of each year, claimants must pay an annual maintenance fee of $155 per 20 acres or portion thereof, in accordance with Title 43 Code of Federal Regulations (CFR) 3000.12(a), 3830.21, and 3834.11(a)(2), or submit a valid waiver, in accordance with 43 CFR 3835.1, 3835.10, and 3835.11. In accordance with 43 CFR 1822.14, because September 1, 2014, fell on a holiday, the payment was due the next business day, September 2, 2014.

We did receive your small miner waiver in a timely manner, however, the document received was not a certification that was properly executed for the 2015 assessment year, and is therefore not valid.

According to Bureau of Land Management (BLM) records, on September 1, 2014, the sole owner of AMC389104 (RINCON RIDGE #1), is JIRAK GROUP LLC, not SANDRA HARTLERODE, whose signature is on the waiver. No one signed the waiver on behalf of JIRAK GROUP LLC, nor do we have any record of a transfer of interest being filed with the BLM prior to September 1, 2014.

The regulations require a claimant seeking a waiver to file an annual certification of his qualifications for the waiver that contains a current signature that was executed for the specific assessment year for which the waiver is requested. In accordance with *Thomas L. Carufel*, 155 IBLA 340-345 (2001), while some unintentional omissions on a waiver may be curable, those omissions which affect "the heart of the certification process," such as failure to file a contemporaneously signed certification of claimant's qualifications executed in support of the specific application for waiver for an assessment year goes to the heart of the waiver certification process and is therefore not curable.

Reclamation Requirements

This decision does not relieve you of the liability for reclamation of all areas disturbed by your activities on lands covered by the subject mining claim(s) and/or site(s). After you complete the reclamation, you must notify the authorized officer of the appropriate surface managing agency so that the authorized officer may conduct a final site inspection and determine whether you may be released from liability. If you fail to reclaim the land to the satisfaction of the authorized officer, the surface management agency may cite you for noncompliance under its surface management regulations.

For land administered by the BLM, if you fail to reclaim the land to the satisfaction of the authorized officer as required in 43 CFR Subpart 3809, the BLM will issue an order of noncompliance under 43 CFR 3809.601(a). If you fail to comply with the noncompliance order, the BLM may take further action under 43 CFR 3809.604. Failure to conduct reclamation is a prohibited act that may subject you to criminal penalties. (See 43 CFR 3809.605(h) and 43 CFR 3809.700)

Appeal Procedures

This decision may be appealed to the Interior Board of Land Appeals, Office of the Secretary, in accordance with the regulations contained in 43 CFR Part 4, and the enclosed Form 1842-1. If an appeal is taken, your notice of appeal must be filed in this office (at the above address) within 30 days from receipt of this decision. The appellant has the burden of showing that the decision appealed from is in error.

If you wish to file a petition pursuant to regulation 43 CFR 4.21 (58 FR 4939, January 19, 1993) for a stay of the effectiveness of this decision during the time that your appeal is being reviewed by the Board, the petition for a stay must accompany your notice of appeal. A petition for a stay is required to show sufficient justification based on the standards listed below. Copies of the notice of appeal and petition for a stay must also be submitted to each party named in this decision and to the Interior Board of Land Appeals and to the appropriate Office of the Solicitor

(see 43 CFR 4.413) at the same time the original documents are filed with this office. If you request a stay, you have the burden of proof to demonstrate that a stay should be granted.

Standards for Obtaining a Stay

Except as otherwise provided by law or other pertinent regulation, a petition for a stay of a decision pending appeal shall show sufficient justification based on the following standards:

(1) The relative harm to the parties if the stay is granted or denied,

(2) The likelihood of the appellant's success on the merits,

(3) The likelihood of immediate and irreparable harm if the stay is not granted, and

(4) Whether the public interest favors granting the stay.

Please include your AMC serial number(s) on all correspondence. If additional information is required, please contact Pauline Brown, at 602-417-9360.

Sincerely,

Rebecca Heick

Rebecca Heick
Acting Deputy State Director
Lands and Minerals Division

3 Enclosures:
1 – Copy of Waiver
2 – Serial Register Page(s)
3 – Appeal Form 1842-1

Form 3830-2
(October 2013)

UNITED STATES 1324
DEPARTMENT OF THE INTERIOR
BUREAU OF LAND MANAGEMENT

MAINTENANCE FEE WAIVER CERTIFICATION

SEE INSTRUCTIONS ON PAGE 2

FORM APPROVED
OMB NO. 1004-0114
Expires: October 31, 2016

AMC 389103

1. This small miner waiver is filed for the assessment year beginning on September 1, 2014 and ending on September 1, 2015.
2. The undersigned and all related parties owned ten or fewer mining claims, mill, or tunnel sites located and maintained on Federal lands in the United States of America on September 1, 2014.
3. The undersigned have performed the assessment work required by law for each mining claim listed prior to filing this waiver and understand that by filing this form, the undersigned must file an affidavit of assessment work with the Bureau of Land Management (BLM) by the December 30th following the filing of this waiver.
4. The undersigned understand that if the assessment work obligation has not yet come due under 30 U.S.C. 28 (for those claims in their first assessment year only), a notice of intent to hold reciting this condition must be recorded by the December 30th following the filing of this waiver.
5. The undersigned understand that mill and tunnel sites may also be listed on this waiver and be waived from payment of the maintenance fee, and that a notice of intent to hold for these sites is required to be filed with the BLM by the December 30th following the filing of this waiver.
6. The undersigned understand and acknowledge that pursuant to 43 U.S.C. 1212 and 18 U.S.C. 1001, the filing or recording of a false, fictitious, or fraudulent document with the BLM may result in a fine of up to $250,000, a prison term not to exceed five years, or both.
7. The mining claims, mill or tunnel sites for which this waiver from payment of the maintenance fees is requested are:

CLAIM OR SITE NAME	BLM RECORDATION SERIAL NUMBER
1. RINCON RIDGE #1	✓ 389104
2.	
3.	
4.	
5.	
6.	
7.	
8.	
9.	
10.	

The owner(s) (claimants) of the above mining claims and sites are:

SANDRA HARTLERODE — (Owner's Name - Please Print)

Sandra Hartlerode — (Owner's Signature)

2305 Evans Avenue — (Owner's Mailing Address)

VALPARAISO — (City)

IN — (State)

46383-4010 — (Zip Code)

(Owner's Name - Please Print)

(Owner's Signature)

(Owner's Mailing Address)

(City)

(State)

(Zip Code)

(Owner's Name - Please Print)

(Owner's Signature)

(Owner's Mailing Address)

(City)

(State)

(Zip Code)

(Owner's Name - Please Print)

(Owner's Signature)

(Owner's Mailing Address)

(City)

(State)

(Zip Code)

RECEIVED
BLM AZ STATE OFFICE
2014 AUG 20 P 2:14
PHOENIX, ARIZONA

ENTERED
BY: BE

(Continued on page 2)

DEPARTMENT OF THE INTERIOR
BUREAU OF LAND MANAGEMENT
MINING CLAIMS
(LIVE) Serial Register Page

01 10-21-1976;090STAT0090;43USC1744
Case Type 384201: PLACER CLAIM
Claim Name: RINCON RIDGE 1
Commodity :
Case Disposition: ACTIVE
Required Maintenance Fee: $310.00

Total Acres
40.000

Serial Number
AMC389104
Lead File Number
AMC389103

Name & Address			Int Rel
JIRAK GROUP LLC	11012 CANYON RD E STE 8	PUYALLUP, WA 98373-3002	CLAIMANT

Mer Twp Rng Sec	Quadrant	District/Field Office	County
14 0100N 0050W 027	SE	HASSAYAMPA FO	YAVAPAI

Act Date	Code	Action	Action Remarks	Receipt Number
11/21/2007	403	LOCATION DATE		
01/16/2008	395	RECORDATION NOTICE RECD	1	1638196
09/03/2013	682	MAINTENANCE FEE/$140	2014;$280	2873116
08/31/2012	682	MAINTENANCE FEE/$140	2013;$280	2647177
08/31/2011	682	MAINTENANCE FEE/$140	2012	2422290
08/31/2010	682	MAINTENANCE FEE/$140	2011	2205345
08/28/2009	682	MAINTENANCE FEE/$140	2010	1990943
08/26/2008	582	MAINTENANCE FEE/$125	2009	1771504
01/16/2008	484	LOCATION YEAR / MAINTENANCE	2008	1638196
08/20/2014	486	UNACCEPTABLE WAIVER	2015	
03/12/2010	396	TRF OF INTEREST FILED	NEWBILL ANTHONY	2100926
03/05/2009	396	TRF OF INTEREST FILED	BROWN TAHARA	1883668
03/05/2009	396	TRF OF INTEREST FILED	GORDON GERALD JR	1883668
05/21/2008	669	LAND STATUS CHECKED		
01/16/2008	501	ACCT ADV IN LEAD FILE	AMC389103;	

Line Nr Remarks

NO WARRANTY IS MADE BY BLM
FOR USE OF THE DATA FOR
PURPOSES NOT INTENDED BY BLM

OFFICIAL COPIES: /Case Files/ /SD Read/ /Section/ /Author/

PBrown 11/03/2014 A J Thomas 11/4/14 RH 11/4/14

NOV 0 4 2014

In Reply Refer To:
3800 (9310) PB
AMC389103

CERTIFIED MAIL - RETURN RECEIPT REQUESTED 7014 0150 0000 5453 3611

DECISION

JIRAK GROUP, LLC
11012 CANYON RD. E. STE. 8
PUYALLUP, WA 98373-3002

AMC389104
RINCON RIDGE 1

Maintenance Fee Waiver Certifications Denied
Mining Claims Declared Forfeit

The Maintenance Fee Waiver Certification (small miner waiver) filed for the 2015 assessment year, for the mining claims listed above, is denied. Because the waiver is denied and because the required maintenance fee payments due on or before September 1, 2014, were not paid, these claims are declared forfeit.

By September 1 of each year, claimants must pay an annual maintenance fee of $155 per 20 acres or portion thereof, in accordance with Title 43 Code of Federal Regulations (CFR) 3000.12(a), 3830.21, and 3834.11(a)(2), or submit a valid waiver, in accordance with 43 CFR 3835.1, 3835.10, and 3835.11. In accordance with 43 CFR 1822.14, because September 1, 2014, fell on a holiday, the payment was due the next business day, September 2, 2014.

We did receive your small miner waiver in a timely manner, however, the document received was not a certification that was properly executed for the 2015 assessment year, and is therefore not valid.

According to Bureau of Land Management (BLM) records, on September 1, 2014, the sole owner of AMC389104 (RINCON RIDGE #1), is JIRAK GROUP LLC, not SANDRA HARTLERODE, whose signature is on the waiver. No one signed the waiver on behalf of JIRAK GROUP LLC, nor do we have any record of a transfer of interest being filed with the BLM prior to September 1, 2014.

The regulations require a claimant seeking a waiver to file an annual certification of his qualifications for the waiver that contains a current signature that was executed for the specific assessment year for which the waiver is requested. In accordance with *Thomas L. Carufel*, 155 IBLA 340-345 (2001), while some unintentional omissions on a waiver may be curable, those omissions which affect "the heart of the certification process," such as failure to file a contemporaneously signed certification of claimant's qualifications executed in support of the specific application for waiver for an assessment year goes to the heart of the waiver certification process and is therefore not curable.

Reclamation Requirements

This decision does not relieve you of the liability for reclamation of all areas disturbed by your activities on lands covered by the subject mining claim(s) and/or site(s). After you complete the reclamation, you must notify the authorized officer of the appropriate surface managing agency so that the authorized officer may conduct a final site inspection and determine whether you may be released from liability. If you fail to reclaim the land to the satisfaction of the authorized officer, the surface management agency may cite you for noncompliance under its surface management regulations.

For land administered by the BLM, if you fail to reclaim the land to the satisfaction of the authorized officer as required in 43 CFR Subpart 3809, the BLM will issue an order of noncompliance under 43 CFR 3809.601(a). If you fail to comply with the noncompliance order, the BLM may take further action under 43 CFR 3809.604. Failure to conduct reclamation is a prohibited act that may subject you to criminal penalties. (See 43 CFR 3809.605(h) and 43 CFR 3809.700)

Appeal Procedures

This decision may be appealed to the Interior Board of Land Appeals, Office of the Secretary, in accordance with the regulations contained in 43 CFR Part 4, and the enclosed Form 1842-1. If an appeal is taken, your notice of appeal must be filed in this office (at the above address) within 30 days from receipt of this decision. The appellant has the burden of showing that the decision appealed from is in error.

If you wish to file a petition pursuant to regulation 43 CFR 4.21 (58 FR 4939, January 19, 1993) for a stay of the effectiveness of this decision during the time that your appeal is being reviewed by the Board, the petition for a stay must accompany your notice of appeal. A petition for a stay is required to show sufficient justification based on the standards listed below. Copies of the notice of appeal and petition for a stay must also be submitted to each party named in this decision and to the Interior Board of Land Appeals and to the appropriate Office of the Solicitor

(see 43 CFR 4.413) at the same time the original documents are filed with this office. If you request a stay, you have the burden of proof to demonstrate that a stay should be granted.

Standards for Obtaining a Stay

Except as otherwise provided by law or other pertinent regulation, a petition for a stay of a decision pending appeal shall show sufficient justification based on the following standards:

(1) The relative harm to the parties if the stay is granted or denied,

(2) The likelihood of the appellant's success on the merits,

(3) The likelihood of immediate and irreparable harm if the stay is not granted, and

(4) Whether the public interest favors granting the stay.

Please include your AMC serial number(s) on all correspondence. If additional information is required, please contact Pauline Brown, at 602-417-9360.

Sincerely,

/s/ Rebecca Heick
Rebecca Heick
Acting Deputy State Director
Lands and Minerals Division

3 Enclosures:
1 – Copy of Waiver
2 – Serial Register Page(s)
3 – Appeal Form 1842-1

AZ9310:PBrown:x9360:nch:11/1/14:Letter #56_CF

Form 3830-2
(October 2013)

UNITED STATES 1324
DEPARTMENT OF THE INTERIOR
BUREAU OF LAND MANAGEMENT

MAINTENANCE FEE WAIVER CERTIFICATION

SEE INSTRUCTIONS ON PAGE 2

FORM APPROVED
OMB NO. 1004-0114
Expires: October 31, 2016

AMC 389103

1. This small miner waiver is filed for the assessment year beginning on September 1, 2014 and ending on September 1, 2015.
2. The undersigned and all related parties owned ten or fewer mining claims, mill, or tunnel sites located and maintained on Federal lands in the United States of America on September 1, 2014.
3. The undersigned have performed the assessment work required by law for each mining claim listed prior to filing this waiver and understand that by filing this form, the undersigned must file an affidavit of assessment work with the Bureau of Land Management (BLM) by the December 30th following the filing of this waiver.
4. The undersigned understand that if the assessment work obligation has not yet come due under 30 U.S.C. 28 (for those claims in their first assessment year only), a notice of intent to hold reciting this condition must be recorded by the December 30th following the filing of this waiver.
5. The undersigned understand that mill and tunnel sites may also be listed on this waiver and be waived from payment of the maintenance fee, and that a notice of intent to hold for these sites is required to be filed with the BLM by the December 30th following the filing of this waiver.
6. The undersigned understand and acknowledge that pursuant to 43 U.S.C. 1212 and 18 U.S.C. 1001, the filing or recording of a false, fictitious, or fraudulent document with the BLM may result in a fine of up to $250,000, a prison term not to exceed five years, or both.
7. The mining claims, mill or tunnel sites for which this waiver from payment of the maintenance fees is requested are:

CLAIM OR SITE NAME	BLM RECORDATION SERIAL NUMBER
1. RINCON RIDGE #1	✓ 389104
2.	
3.	
4.	
5.	
6.	
7.	
8.	
9.	
10.	

The owner(s) (claimants) of the above mining claims and sites are:

SANDRA HARTLERODE
(Owner's Name - Please Print)

Sandra Hartlerode
(Owner's Signature)

2305 Evans Avenue
(Owner's Mailing Address)

VALPARAISO (City) IN (State) 46383-4010 (Zip Code)

(Owner's Name - Please Print)

(Owner's Signature)

(Owner's Mailing Address)

(City) (State) (Zip Code)

(Owner's Name - Please Print)

(Owner's Signature)

(Owner's Mailing Address)

(City) (State) (Zip Code)

(Owner's Name - Please Print)

(Owner's Signature)

(Owner's Mailing Address)

(City) (State) (Zip Code)

RECEIVED
BLM ARIZONA STATE OFFICE
PHOENIX, ARIZONA
2014 AUG 20 P 2:1

ENTERED
BY: BE

(Continued on page 2)

DEPARTMENT OF THE INTERIOR
BUREAU OF LAND MANAGEMENT
MINING CLAIMS
(LIVE) Serial Register Page

Run Date/Time: 11/03/2014 03:40 PM

01 10-21-1976;090STAT0090;43USC1744
Case Type 384201: PLACER CLAIM
Claim Name: RINCON RIDGE 1
Commodity :
Case Disposition: ACTIVE
Required Maintenance Fee: $310.00

Total Acres
40.000

Serial Number
AMC389104
Lead File Number
AMC389103

Name & Address			Int Rel
JIRAK GROUP LLC	11012 CANYON RD E STE 8	PUYALLUP, WA 98373-3002	CLAIMANT

Mer Twp Rng Sec	Quadrant	District/Field Office	County
14 0100N 0050W 027	SE	HASSAYAMPA FO	YAVAPAI

Act Date	Code	Action	Action Remarks	Receipt Number
11/21/2007	403	LOCATION DATE		
01/16/2008	395	RECORDATION NOTICE RECD	1	1638196
09/03/2013	682	MAINTENANCE FEE/$140	2014;$280	2873116
08/31/2012	682	MAINTENANCE FEE/$140	2013;$280	2647177
08/31/2011	682	MAINTENANCE FEE/$140	2012	2422290
08/31/2010	682	MAINTENANCE FEE/$140	2011	2205345
08/28/2009	682	MAINTENANCE FEE/$140	2010	1990943
08/26/2008	582	MAINTENANCE FEE/$125	2009	1771504
01/16/2008	484	LOCATION YEAR / MAINTENANCE	2008	1638196
08/20/2014	486	UNACCEPTABLE WAIVER	2015	
03/12/2010	396	TRF OF INTEREST FILED	NEWBILL ANTHONY	2100926
03/05/2009	396	TRF OF INTEREST FILED	BROWN TAHARA	1883668
03/05/2009	396	TRF OF INTEREST FILED	GORDON GERALD JR	1883668
05/21/2008	669	LAND STATUS CHECKED		
01/16/2008	501	ACCT ADV IN LEAD FILE	AMC389103;	

Line Nr Remarks

NO WARRANTY IS MADE BY BLM
FOR USE OF THE DATA FOR
PURPOSES NOT INTENDED BY BLM

UNITED STATES
DEPARTMENT OF THE INTERIOR
Bureau of Land Management
Arizona State Office
1 North Central Avenue, Suite 800
Phoenix, Arizona 85004

Official Business
Penalty for Private Use, $300

RECEIVED
BLM AZ STATE OFFICE
2014 NOV 17 P 2:5
PHOENIX, ARIZONA

CERTIFIED MAIL™

7014 0150 0000 5453 3611

11/05/2014
US POSTAGE $06.69⁰

JIRAK GROUP, LLC
11012 CANYON RD. E. STE. 8 PMB 118
PUYALLUP WA 98373-3002

NIXIE 980 DE 1 0011/13/14

RETURN TO SENDER
NOT DELIVERABLE AS ADDRESSED
UNABLE TO FORWARD

BC: 85004442700 *2589-02131-13-32

85004@4427

PLACE STICKER AT TOP OF ENVELOPE TO THE RIGHT OF THE RETURN ADDRESS, FOLD AT DOTTED LINE

SENDER: *COMPLETE THIS SECTION*

- Complete items 1, 2, and 3. Also complete item 4 if Restricted Delivery is desired.
- Print your name and address on the reverse so that we can return the card to you.
- Attach this card to the back of the mailpiece, or on the front if space permits.

1. Article Addressed to:

JIRAK GROUP, LLC
11012 CANYON RD. E. STE. 8, PMB 118
PUYALLUP WA 98373-3002
9310/PB/AMC389103

COMPLETE THIS SECTION ON DELIVERY

A. Signature

X ☐ Agent ☐ Addressee

B. Received by *(Printed Name)* | C. Date of Delivery

D. Is delivery address different from item 1? ☐ Yes
If YES, enter delivery address below: ☐ No

3. Service Type
☐ Certified Mail® ☐ Priority Mail Express™
☐ Registered ☐ Return Receipt for Merchandise
☐ Insured Mail ☐ Collect on Delivery

4. Restricted Delivery? *(Extra Fee)* ☐ Yes

2. Article Number *(Transfer from service label)* 7014 0150 0000 5453 3611

PS Form 3811, July 2013 Domestic Return Receipt

United States Department of the Interior

BUREAU OF LAND MANAGEMENT
Arizona State Office
One North Central Avenue, Suite 800
Phoenix, Arizona 85004-4427
www.blm.gov/az/

March 6, 2009

In Reply Refer To:
3800 (AZ-933) RE
AMC389103

CERTIFIED MAIL - RETURN RECEIPT REQUESTED No. 7008 2810 0000 6281 0344

DECISION

VIRTUE GLENNICE, ROBERT
534 E 9TH ST
MT VERNON, IN 47620

This decision affects those claims shown in the block below:

AMC389107
YAVAPAI GOLD

MINING CLAIMS
DECLARED FORFEITED

The mining claims listed above have been declared forfeited for failure to file the required maintenance fee payment or small miner's maintenance fee waiver (waiver).

Claimants are required to pay an annual non-refundable maintenance fee of $125, or submit a waiver, on or before September 1 of each year. These requirements were established by Title 30 United States Code (U.S.C.) 28-f-k, as amended, and Title 43 Code of Federal Regulations (CFR) 3834 and 3835.

Our records do not show receipt of a maintenance fee payment, or waiver received on or before September 1, 2008, for the 2009 assessment year, for the claims listed above. Therefore, the claims are forfeited.

This decision does not relieve you of the liability for reclamation of all areas disturbed by your activities on lands covered by the subject mining claim(s) and/or site(s). After you complete the reclamation, you must notify the authorized officer of the appropriate surface managing agency so that the authorized officer may conduct a final site inspection and determine whether you may be released from liability.

If you fail to reclaim the land to the satisfaction of the authorized officer, the surface management agency may cite you for noncompliance under its surface management regulations.

For land administered by the Bureau of Land Management (BLM), if you fail to reclaim the land to the satisfaction of the authorized officer as required in 43 CFR Subpart 3809, the BLM will issue an order of noncompliance under 43 CFR 3809.601(a). If you fail to comply with the noncompliance order, the BLM may take further action under 43 CFR 3809.604. Failure to conduct reclamation is a prohibited act that may subject you to criminal penalties. See 43 CFR 3809.605(h) and 43 CFR 3809.700.

This decision may be appealed to the Interior Board of Land Appeals, Office of the Secretary, in accordance with the regulations contained in 43 CFR, Part 4, and the enclosed Form 1842-1. If an appeal is taken, your notice of appeal must be filed in this office (at the above address) within 30 days from receipt of this decision. The appellant has the burden of showing that the decision appealed from is in error.

If you wish to file a petition pursuant to regulation 43 CFR 4.21 (58 FR 4939, January 19, 1993) for a stay of the effectiveness of this decision during the time that your appeal is being reviewed by the Board, the petition for a stay must accompany your notice of appeal. A petition for a stay is required to show sufficient justification based on the standards listed below. Copies of the notice of appeal and petition for a stay must also be submitted to each party named in this decision and to the Interior Board of Land Appeals and to the appropriate Office of the Solicitor (see 43 CFR 4.413) at the same time the original documents are filed with this office. If you request a stay, you have the burden of proof to demonstrate that a stay should be granted.

Standards for Obtaining a Stay

Except as otherwise provided by law or other pertinent regulation, a petition for a stay of a decision pending appeal shall show sufficient justification based on the following standards:

(1) The relative harm to the parties if the stay is granted or denied,
(2) The likelihood of the appellant's success on the merits,
(3) The likelihood of immediate and irreparable harm if the stay is not granted, and
(4) Whether the public interest favors granting the stay.

Please include your AMC serial number(s) on all correspondence. If additional information is required, please contact Rod Ebert at 602-417-9397.

Alvin L. Burch

Alvin L. Burch
Group Administrator
Renewable and Mineral Resources

Enclosure

CERTIFIED MAIL™

UNITED STATES
DEPARTMENT OF THE INTERIOR
Bureau of Land Management
Arizona State Office
One N. Central Avenue, Suite 800
Phoenix, AZ 85004-4427

AN EQUA

7008 2810 0000 6281 0344

U.S. OFFICIAL MAIL
PENALTY FOR
PRIVATE USE $300
PITNEY BOWES
02 1A
0004205804
$ 05.49⁰
MAR 06 2009
MAILED FROM ZIP CODE 85004

OFFICIAL BUSINESS
PENALTY FOR PRIVATE USE $300

BLM AZ STATE OFFICE
2009 MAR 19 P 2:51
PHOENIX, ARIZONA

UTF

VIRTUE GLENNICE, ROBERT
534 E 9TH ST
MT VERNON, IN 47620
AZ-933 RE AMC389103

NIXIE 402 5E 1 72 03/12/09
RETURN TO SENDER
ATTEMPTED - NOT KNOWN
UNABLE TO FORWARD
BC: 85004442700 *1214-05893-06-36

4762081504 C00
85004@4427

SENDER: COMPLETE THIS SECTION

- Complete items 1, 2, and 3. Also complete item 4 if Restricted Delivery is desired.
- Print your name and address on the reverse so that we can return the card to you.
- Attach this card to the back of the mailpiece, or on the front if space permits.

1. Article Addressed to:

VIRTUE GLENNICE, ROBERT
534 E 9TH ST
MT VERNON, IN 47620
AZ-933 RE AMC389103

COMPLETE THIS SECTION ON DELIVERY

A. Signature
X ☐ Agent ☐ Addressee

B. Received by (Printed Name) C. Date of Delivery

D. Is delivery address different from item 1? ☐ Yes
If YES, enter delivery address below: ☐ No

3. Service Type
☐ Certified Mail ☐ Express Mail
☐ Registered ☐ Return Receipt for Merchandise
☐ Insured Mail ☐ C.O.D.

4. Restricted Delivery? (Extra Fee) ☐ Yes

2. Article Number (Transfer from service label) 7008 2810 0000 6281 0344

PS Form 3811, February 2004 Domestic Return Receipt 102595-02-M-1540

PLACE STICKER AT TOP OF ENVELOPE TO THE RIGHT OF THE RETURN ADDRESS, FOLD AT DOTTED LINE

NOTICE!!

These documents have been scanned!

Do not place un-scanned documents beneath this notice!

Do not remove this notice from this file!

GPO Jacket No. 560-102
Print Order 61540
Rise Business Services, LLC
Job=AZ15 5/23/2019

Box Number= AZ15085

Claim Begin-End: AMC389103-AMC389107

3 **Transfers**

AZ15085-2 AMC388772-AMC389711

389103

When recorded, mail to:

Name: Robert J. Heurung

Address: P.O. Box 611

City/State/Zip Code: Wittman, AZ, 85361

Space above this line for Recorder's use

QUITCLAIM DEED

KNOW ALL MEN BY THESE PRESENTS:

That I(we), Tahara Brown dba Southwest Mineral, the undersigned, for the consideration of Ten Dollars ($10.00), and other valuable considerations, do hereby release, remise, and forever quitclaim unto Robert J. Heurung,

all right, title and interest in that certain Property situated in Yavapai County, State of Arizona, and described as follows:

the unpatented federal mining claim AMC389103 Gold Ridge as Recorded in Book 4568 Page 863 in the Yavapai County Recorders Office. Located in Pt. Sec. 23 T10N R5W, GSRB&M, AZ

RECEIVED BLM AZ STATE OFFICE PHOENIX, ARIZONA 2019 NOV 19 P 2:20

NO TRANSFER NECESSARY EXEMPT UNDER ARS 11-1134 A6

IN WITNESS WHEREOF, I(we) have hereunto set my(our) hand(s) and seal this 8 day of November, 2019.

Tahara Brown dba Southwest Mineral	Tahara Brown dba Southwest Mineral
Printed Name of Releasor	Signature of Releasor
Printed Name of Releasor	Signature of Releasor
Printed Name of Witness (if required by State Laws)	Signature of Witness (if required by State Laws)

RECEIVED BLM AZ STATE OFFICE PHOENIX, ARIZONA 2019 NOV 19 P 2:20

ENTERED NOV 25 2019 BY

© 1998 Alpha Publications of America, Inc. All Rights Reserved.

(UPC 722573-64066) (ISBN 1-57164-066-5)

4611545

ACKNOWLEDGMENT
(States Other Than California)

State of **Indiana**)
) ss.
County of NEWTON)

On this 8 day of **November**, **2019**, before me, the undersigned Notary Public, personally appeared **Tahara Brown dba Southwest Mineral**,

known to me to be the individual(s) who executed the foregoing instrument and acknowledged the same to be his(her)(their) free act and deed.

My Commission Expires: 7-28-24

Donna K Coming, Notary Public
Commission Number: 0688640
My Commission Expires: 7/28/2024
Residing in Newton County, IN

RECEIVED
AZ STATE OFFICE
2019 NOV 19 P 2:20
PHOENIX, ARIZONA

TO: UNITED STATES DEPARTMENT OF THE INTERIOR
BUREAU OF LAND MANAGEMENT
ONE N. CENTRAL AVE SUITE 800
PHOENIX, AZ, 85004-4427

November 15th, 2019

NOTICE OF CHANGE IN OWNERSHIP OF MINING CLAIM

This letter and enclosed quitclaim deed, and check for the $15. transfer fee, serves as notice that the:

AMC389103 Gold Ridge

unpatented mining claim was transferred to the new owner:

Robert J. Heurung
P.O. Box 611
Wittman, AZ, 85361

by instrument of quitclaim deed.

RECEIVED
BLM AZ STATE OFFICE
2019 NOV 19 P 2:20
PHOENIX, ARIZONA

Sincerely,

Tahara Brown dba Southwest Mineral

Tahara Brown dba Southwest Mineral

Enclosed:
Notification letter
Quitclaim deed
Transfer fee of $15.

United States Department of the Interior
Bureau of Land Management
DIV OF LANDS, MINRLS & ENERGY
ONE N CENTRAL AVE
PHOENIX, AZ 85004 -4427
Phone: 602-417-9200

Receipt	
No:	4611545

Transaction #: 4733607
Date of Transaction: 11/20/2019

CUSTOMER:

TAHARA D BROWN
1984 W STATE ROAD 10
LAKE VILLAGE,IN 46349-9341 US

LINE #	QTY	DESCRIPTION	REMARKS	UNIT PRICE	TOTAL
1	1.00	LOCATABLE MINERALS / MINING CLAIMS-NOT NEW-UNADJUD,ONE AUTH NO. ONLY / MINING CLAIM MONEY RECEIVED **CASES:** AMC389103/$15.00	TRF/1	- n/a -	15.00
				TOTAL:	**$15.00**

PAYMENT INFORMATION

1	AMOUNT:	15.00	POSTMARKED:	N/A
	TYPE:	CHECK	RECEIVED:	11/19/2019
	CHECK NO:	1640		
	NAME:	BROWN, TAHARA D 1984 W STATE ROAD 10 LAKE VILLAGE IN 46349-9341 US		

REMARKS

This receipt was generated by the automated BLM Collections and Billing System and is a paper representation of a portion of the official electronic record contained therein.

389103

When recorded, mail to:

Name: Robert Sanders & Seyue Gan

Address: 421 Gardenia Ave.

City/State/Zip Code: Orange, TX, 77630

Space above this line for Recorder's use

QUITCLAIM DEED

KNOW ALL MEN BY THESE PRESENTS:

That I(we), Tahara Brown, dba Southwest Mineral, the undersigned, for the consideration of Ten Dollars ($10.00), and other valuable considerations, do hereby release, remise, and forever quitclaim unto Robert Sanders & Seyue Gan,

all right, title and interest in that certain Property situated in Yavapai County, State of Arizona, and described as follows:

the unpatented federal mining claim AMC389106 Sky High, as recorded in Book 4568 Page 865 in the Yavapai County Recorders Office.

Located in Pt. of the SW1/4 &SE1/4 of the SW1/4 of Sec. 23 and Pt. of the NW1/4 & NE1/4 of of the NW1/4 of Sec. 26, T10N R5W, GSRB&M, AZ

2019 MAR 12 P 12:11 RECEIVED BY MOHAVE COUNTY, ARIZONA

NO TRANSFER NECESSARY
EXEMPT UNDER ARS 11-1134
A6

IN WITNESS WHEREOF, I(we) have hereunto set my(our) hand(s) and seal this 6th day of March, 2019.

Tahara Brown, dba Southwest Mineral	Tahara Brown DBA Southwest Mineral
Printed Name of Releasor	Signature of Releasor
Printed Name of Releasor	Signature of Releasor
Printed Name of Witness (if required by State Laws)	Signature of Witness (if required by State Laws)

© 1998, Alpha Publications of America, Inc. All Rights Reserved.

(UPC 722573-64066) (ISBN 1-57164-066-5)

FORM 150a

#4396454

ENTERED
MAR 19 2019
BY: RAM

ACKNOWLEDGMENT
(States Other Than California)

State of Indiana)
) ss.
County of Newton)

On this 6th day of March, 2019, before me, the undersigned Notary Public, personally appeared Tahara Brown,

known to me to be the individual(s) who executed the foregoing instrument and acknowledged the same to be his(her)(their) free act and deed.

My Commission Expires: 7.28.24

Donna K Coming, Notary Public

Donna K Coming, Notary Public
Commission Number: 0688640
My Commission Expires: 7/28/2024
Residing in Newton County, IN

RECEIVED
BLM ARIZONA STATE OFFICE
2019 MAR 12 P 12:19
PHOENIX, ARIZONA

TO: UNITED STATES DEPARTMENT OF THE INTERIOR
BUREAU OF LAND MANAGEMENT
ONE N. CENTRAL AVE SUITE 800
PHOENIX, AZ, 85004-4427

March 6th, 2019

NOTICE OF CHANGE IN OWNERSHIP OF MINING CLAIM

This letter and enclosed quitclaim deed, and check for the $30. transfer fee, serves as notice that the:

AMC389106 Sky High

unpatented mining claim was transferred to the new owner:

by instrument of quitclaim deed.

RECEIVED
BLM
2019 MAR 12 P 12: 18
PHOENIX, ARIZONA

Sincerely,

Tahara Brown

Enclosed:
Notification letter
Quitclaim deed
Transfer fee of $30.

TAHARA BROWN
1984 W SR 10
Lake Village, IN, 46349

CAROL STREAM IL 601
09 MAR 2019 PM 2 L



Bureau of Land Management
ONE N. Central Ave. Suite 800
Phoenix, AZ, 85004-4427

PHOENIX, ARIZONA
2019 MAR 12 P 12:18
RECEIVED
BLM AZ STATE OFFICE

85004-44700

United States Department of the Interior
Bureau of Land Management
DIV OF LANDS, MINRLS & ENERGY
ONE N CENTRAL AVE
PHOENIX, AZ 85004 -4427
Phone: 602-417-9200

Receipt

No: 4396454

Transaction #: 4514721
Date of Transaction: 03/13/2019

CUSTOMER:

TAHARA D BROWN
1984 W STATE ROAD 10
LAKE VILLAGE,IN 46349-9341 US

LINE #	QTY	DESCRIPTION	REMARKS	UNIT PRICE	TOTAL
1	1.00	LOCATABLE MINERALS / MINING CLAIMS-NOT NEW-UNADJUD,ONE AUTH NO. ONLY / MINING CLAIM MONEY RECEIVED **CASES:** AMC389106/$30.00	TRF/2	- n/a -	30.00
				TOTAL:	**$30.00**

PAYMENT INFORMATION

1	AMOUNT:	30.00	POSTMARKED:	N/A
	TYPE:	CHECK	RECEIVED:	03/12/2019
	CHECK NO:	1633		
	NAME:	BROWN, TAHARA D 1984 W STATE ROAD 10 LAKE VILLAGE IN 46349-9341 US		

REMARKS

This receipt was generated by the automated BLM Collections and Billing System and is a paper representation of a portion of the official electronic record contained therein.

2014-0045072
10/02/2014 11:37: M QCD
Leslie M. Hoffman Page: 1 of 1
OFFICIAL RECORDS OF YAVAPAI COUNTY
JOHN KULCZYCKYJ $10.00

When recorded mail to:

Name: **S A Hart**

Address: **2305 Evans Ave**

City/St/Zip Code: **Valparaiso, In. 46383**

Space above for Recorder's use only

QUITCLAIM DEED

Know all men by these presents:

That I, JIRAK GROUP LLC, P O Box 1341, Congress, AZ 85332, the undersigned, for the consideration of Ten Dollars ($10.00), and other valuable considerations, do hereby release, remise, and forever quitclaim unto S. A. Hart, the described rights, title and interest in those certain Properties situated in Yavapai County, State of Arizona, and described as follows:

RINCON RIDGE 1, AMC 389104; AN UNPATENTED APPROXIMATE 40 ACRES LOCATED IN THE NW1/4 OF THE SE1/4 OF SEC. 27, T10N, R5W, Gila Salt River Base and Meridian, AZ

Elinor L Loftin

ELINOR L LOFTIN, Agent for JIRAK GROUP LLC Date: September 3, 2013

NO TRANSFER NECESSARY
EXEMPT UNDER ARS 11-1134 A6

STATE OF Washington)
County of Pierce)

On this 3rd day of September, 2013, before me, the undersigned Notary Public, personally appeared **Elinor L Loftin**, known to me to be the individual who executed the foregoing instrument and acknowledged the same to be her free act and deed.

My Commission Expires: 09-03-16

Notary Public

Notary Public
State of Washington
SEAN ATHERTON
My Appointment Expires Sep 3, 2016

ENTERED JUN 22 2015
PB

RECEIPT # 3181073

2014 DEC -1 P 3:21
YAVAPAI COUNTY, ARIZONA

United States Department of the Interior
Bureau of Land Management
LANDS/RECREATION & PLANNING
ONE N CENTRAL AVE
PHOENIX, AZ 85004 -2203
Phone: 602-417-9200

Receipt

No: 3181073

Transaction #: 3274081
Date of Transaction: 12/02/2014

ENTERED JUN 22 2015

CUSTOMER:

S A HART
2305 EVANS AVE
VALPARAISO,IN 46383-4010 US

LINE #	QTY	DESCRIPTION	REMARKS	UNIT PRICE	TOTAL
1	1.00	LOCATABLE MINERALS / MINING CLAIMS-NOT NEW-UNADJUD,ONE AUTH NO. ONLY / MINING CLAIM MONEY RECEIVED **CASES:** AMC389104/$10.00	QCD - 1	- n/a -	10.00
				TOTAL:	**$10.00**

PAYMENT INFORMATION

1	AMOUNT:	10.00	POSTMARKED:	11/24/2014
	TYPE:	CHECK	RECEIVED:	12/01/2014
	CHECK NO:	21902963848		
	NAME:	HARTLERODE, SANDRA 2305 EVANS AVE VALPARAISO IN 46383-4010 US		

REMARKS

This receipt was generated by the automated BLM Collections and Billing System and is a paper representation of a portion of the official electronic record contained therein.

EXPRESS MAIL
UNITED STATES POSTAL SERVICE™
www.usps.gov
LABEL 119
PRIORITY
★ MAIL ★
EXPRESS™
OUR FASTEST SERVICE IN THE U.S.
RECEIVED
BLM AZ STATE OFFICE
2014 DEC -1 P 3:
PHOENIX, ARIZONA
WHEN USED INTERNATIONALLY, A CUSTOMS DECLARATION LABEL MAY BE REQUIRED.
EMS
EP13F July 2013 OD: 12.5 x 9.5
PS10001000006
WRITE FIRMLY TO MAKE ALL COPIES LEGIBLE.
CUSTOMER USE ONLY
FROM: (PLEASE PRINT)
PHONE ( )
SANDRA HARTLEROAD
2305 EVANS AVE.
VALPARAISO, IN
46383
PAYMENT BY ACCOUNT (if applicable)
DELIVERY OPTIONS (Customer Use Only)
SIGNATURE REQUIRED Note: The mailer must check the "Signature Required" box if the mailer: 1) Requires the addressee's signature; OR 2) Purchases additional insurance; OR 3) Purchases COD service; OR 4) Purchases Return Receipt service. If the box is not checked, the Postal Service will leave the item in the addressee's mail receptacle or other secure location without attempting to obtain the addressee's signature on delivery.
Delivery Options
No Saturday Delivery (delivered next business day)
Sunday/Holiday Delivery Required (additional fee, where available*)
10:30 AM Delivery Required (additional fee, where available*)
*Refer to USPS.com® or local Post Office™ for availability.
TO: (PLEASE PRINT)
PHONE ( )
U.S.D.I.
BUREAU OF LAND MANAGEMENT
ARIZONA STATE OFFICE
1 NORTH CENTRAL AVE. SUITE 800
PHOENIX, AZ
ZIP + 4® (U.S. ADDRESSES ONLY)
85004-4407
For pickup or USPS Tracking™, visit USPS.com or call 800-222-1811.
$100.00 insurance included.
EK370830966US
INTERNATIONAL USE LABEL HERE
UNITED STATES POSTAL SERVICE®
PRIORITY ★ MAIL ★ EXPRESS™
ORIGIN (POSTAL SERVICE USE ONLY)
1-Day
2-Day
Military
DPO
PO ZIP Code
Scheduled Delivery Date (MM/DD/YY)
Postage
$ 19.99
Date Accepted (MM/DD/YY)
Scheduled Delivery Time
10:30 AM
3:00 PM
12 NOON
Insurance Fee
COD Fee
Time Accepted
AM
PM
10:30 AM Delivery Fee
Return Receipt Fee
Live Animal Transportation Fee
Weight
Flat Rate
lbs.
ozs.
Sunday/Holiday Premium Fee
Total Postage & Fees
19.99
Acceptance Employee Initials
DELIVERY (POSTAL SERVICE USE ONLY)
Delivery Attempt (MM/DD/YY)
Time
Employee Signature
LABEL 11-B, JANUARY 2014
PSN 7690-02-000-9996
3-ADDRESSEE COPY
VISIT US AT USPS.COM®
ORDER FREE SUPPLIES ONLINE
UNITED STATES POSTAL SERVICE.
U.S. POSTAGE PAID CHESTERTON, IN 46304 NOV 24 '14 AMOUNT $19.99 00059382-24
1007
This envelope is made from post-consumer waste. Please recycle - again.
This packaging is the property of the U.S. Postal Service® and is provided solely for use in sending Priority Mail Express® shipments. Misuse may be a violation of federal law. This packaging is not for resale. EP13F © U.S. Postal Service; July 2013; All rights reserved.

AMC389103

2014-0045073
10/02/2014 11:37:31 AM QCD
Leslie M. Hoffman Page: 1 of 1
OFFICIAL RECORDS OF YAVAPAI COUNTY $10.00
JOHN KULCZYCKYJ

When recorded mail to:

Name: **John Kulczyckyj**

Address: **1728 Poplar Place: #103**

City/St/Zip Code: **Schaumburg, IL 60173**

Space above for Recorder's use only

QUITCLAIM DEED

Know all men by these presents:

That I, JIRAK GROUP LLC, P O Box 1341, Congress, AZ 85332, the undersigned, for the consideration of Ten Dollars ($10.00), and other valuable considerations, do hereby release, remise, and forever quitclaim unto John Kulczyckyj, the described rights, title and interest in those certain Properties situated in Yavapai County, State of Arizona, and described as follows:

RINCON RIDGE 2, AMC 389105; AN UNPATENTED APPROXIMATE 40 ACRES LOCATED IN THE NE1/4 OF THE SE1/4 OF SEC. 27, T10N, R5W, Gila Salt River Base and Meridian, AZ

Elinor L Loftin ---------- Date: September 3, 2013

ELINOR L LOFTIN, Agent for JIRAK GROUP LLC

NO TRANSFER NECESSARY
EXEMPT UNDER ARS 11-1134 A6

STATE OF Washington)
County of Pierce)

On this 3rd day of September, 2013, before me, the undersigned Notary Public, personally appeared **Elinor L Loftin**, known to me to be the individual who executed the foregoing instrument and acknowledged the same to be her free act and deed.

My Commission Expires: 09-03-16

Notary Public

Notary Public
State of Washington
SEAN ATHERTON
My Appointment Expires Sep 3, 2016

2014 OCT 29 P 3:06

RECEIPT #

ENTERED
SEP 29 2015
BY:

NOT PROCESSED DUE TO CLAIM BEING CLOSED EFFECTIVE SEPT 1, 2014. WAIVER RECEIVED FOR 2015 ASSESSMENT YEAR WAS NOT SIGNED BY CURRENT OWNER. RM

PROCESSED UPON APPEAL DECISION BY IBLA. RM

United States Department of the Interior
Bureau of Land Management
LANDS/RECREATION & PLANNING
ONE N CENTRAL AVE
PHOENIX, AZ 85004 -2203
Phone: 602-417-9200

Receipt

No: 3159113

Transaction #: 3251624
Date of Transaction: 10/30/2014

CUSTOMER:

JOHN KULCZYCKYJ
1728 POPLAR PL APT 103
SCHAUMBURG,IL 60173-4218 US

LINE #	QTY	DESCRIPTION	REMARKS	UNIT PRICE	TOTAL
1	1.00	LOCATABLE MINERALS / MINING CLAIMS-NOT NEW-UNADJUD,ONE AUTH NO. ONLY / MINING CLAIM MONEY RECEIVED **CASES:** AMC389105/$10.00	QCD - 1	- n/a -	10.00
				TOTAL:	**$10.00**

PAYMENT INFORMATION

1	AMOUNT:	10.00	POSTMARKED:	10/25/2014
	TYPE:	CHECK	RECEIVED:	10/29/2014
	CHECK NO:	154307		
	NAME:	KULCZYCKYJ, JOHN 1728 POPLAR PL APT 103 SCHAUMBURG IL 60173-4218 US		

REMARKS

This receipt was generated by the automated BLM Collections and Billing System and is a paper representation of a portion of the official electronic record contained therein.

PRESS FIRMLY TO SEAL

PRESS FIRMLY TO SEAL

UNITED STATES POSTAL SERVICE

1006

85004

PAID
SCHAUMBURG, IL
60173
OCT 25, '14
AMOUNT
$5.75
00014807-18

PRIORITY® ★ MAIL ★

- DATE OF DELIVERY SPECIFIED*
- USPS TRACKING™ INCLUDED*
- $ INSURANCE INCLUDED*
- PICKUP AVAILABLE

* Domestic only

UNITED STATES POSTAL SERVICE®

USPS TRACKING #

9114 9999 4423 8978 2434 58

Label 400, Jan. 2013
7690-16-000-7948

PS00001000014

EP14F July 2013
OD: 12.5 x 9.5

FR

PRIORITY® MAIL
UNITED STATES POSTAL SERVICE

For Domestic and International Use

From JOHN KULCZYCKYJ
1724 POPLAR PL #103
SCHAUMBURG, IL 60173

TO BLM ARIZONA STATE OFFICE
One N. Central Ave. Ste 800
PHOENIX, AZ 85004-4407

Label 228, January 2008

2014 OCT 29 P 3:08

PHOENIX, ARIZONA

VISIT US AT USPS.COM®
ORDER FREE SUPPLIES ONLINE

UNITED STATES POSTAL SERVICE®

This envelope is made from post-consumer waste. Please recycle - again.

This packaging is the property of the U.S. Postal Service® and is provided solely for use in sending Priority Mail® shipments. Misuse may be a violation of federal law. This packaging is not for resale. EP14F © U.S. Postal Service; July 2013; All rights reserved.

PRESS FIRMLY TO SEAL

PRESS FIRMLY TO SEAL

UNITED STATES POSTAL SERVICE

1006

85004

PAID
SCHAUMBURG, IL
60173
OCT 25, 14
AMOUNT
$5.75
00014807-18

PRIORITY® ★ MAIL ★

- DATE OF DELIVERY SPECIFIED*
- USPS TRACKING™ INCLUDED*
- INSURANCE INCLUDED*
- PICKUP AVAILABLE

* Domestic only

FR

PRIORITY® MAIL
UNITED STATES POSTAL SERVICE

For Domestic and International Use

From JOHN KELLEHER
1724 POPLAR PL #103
SCHAUMBURG, IL 60173

TO BLM ARIZONA STATE OFFICE
One N. Central Ave. Ste 800
PHOENIX, AZ 85004-4407

Label 228, January 2008

UNITED STATES POSTAL SERVICE®

USPS TRACKING #

9114 9999 4423 8978 2434 58

Label 400, Jan. 2013
7690-16-000-7948

PS00001000014

EP14F July 2013
OD: 12.5 x 9.5

VISIT US AT USPS.COM®
ORDER FREE SUPPLIES ONLINE

UNITED STATES POSTAL SERVICE®

2014 OCT 29 P 3:06

PHOENIX, ARIZONA

This envelope is made from post-consumer waste. Please recycle - again.

This packaging is the property of the U.S. Postal Service® and is provided solely for use in sending Priority Mail® shipments. Misuse may be a violation of federal law. This packaging is not for resale. EP14F © U.S. Postal Service; July 2013; All rights reserved.

B: 4728 P: 286 03/11/2010 01:30:21 PM QCD
Ana Wayman-Trujillo
OFFICIAL RECORDS OF YAVAPAI COUNTY $14.00
JIRAK GROUP 2010-4378798

B: 4728 P: 286 03/11/2010 01:30:21 PM QCD
$14.00 Page: 1 of 2 2010-4378798

When recorded, mail to:

Name: JIRAK GROUP, LLC

Address: P.O. BOX 1341

City/State/Zip Code: CONGRESS, AZ, 85332

FEE
$5
$8
$5
$1
$

MB

Amc 377224
Amc 390967
Amc 382759
Amc 395712
Amc 389711

Amc 396381
Amc 396401
Amc 389103
Amc 377254

RECEIVED
STATE OFFICE
ARIZONA
2010 MAR 12 A 11:29

Space above this line for Recorder's use

QUITCLAIM DEED

KNOW ALL MEN BY THESE PRESENTS:

That I(we), TAHARA BROWN, DBA SOUTHWEST MINERAL, the undersigned, for the consideration of Ten Dollars ($10.00), and other valuable considerations, do hereby release, remise, and forever quitclaim unto JIRAK GROUP, LLC,

the described rights, title and interest in that certain Property situated in Yavapai County, State of Arizona, and described as follows:

AN UNDIVIDED 90% INTEREST IN AMC396381 DESERT SPECIAL 1 AS DESCRIBED IN BOOK 4658 PAGE 894 IN THE YAVAPAI COUNTY RECORDERS OFFICE.

NO TRANSFER NECESSARY
EXEMPT UNDER ARS 11-1134
A6

IN WITNESS WHEREOF, I(we) have hereunto set my(our) hand(s) and seal this 16 day of February, 2010.

TAHARA BROWN, DBA SOUTHWEST MINERAL
Printed Name of Releasor

Tahara Brown
Signature of Releasor

Printed Name of Releasor

Signature of Releasor

Printed Name of Witness (if required by State Laws)

Signature of Witness (if required by State Laws)

All transfered except Amc396627 which is not owned by Anthony Newbill.

© 1998, Alpha Publications of America, Inc.
All Rights Reserved.

(UPC 722573-64066) (ISBN 1-57164-066-5)

FORM 150a

ENTERED INTO COMPUTER
5/13/10 AT

AT

B: 4728 P: 286 03/11/ 01:30:21 PM QCD
$14.00 Page: 2 of 2 2010-

ACKNOWLEDGMENT
(States Other Than California)

State of ARIZONA)
) ss.
County of Yavapai)

On this 11th day of February, 2010, before me, the undersigned Notary Public, personally appeared TAHARA BROWN, DBA SOUTHWEST MINERAL,

known to me to be the individual(s) who executed the foregoing instrument and acknowledged the same to be his(her)(their) free act and deed.

My Commission Expires: October 27, 2012 Laura Coughanour
Notary Public

If acknowledged in the State of Florida, complete section(s) below:

(Releasor) ☐ Personally Known (or) ☐ Produced Identification

If applicable, Type of Identification Produced: _____

(Co-Releasor) ☐ Personally Known (or) ☐ Produced Identification

If applicable, Type of Identification Produced: _____

LAURA COUGHANOUR
Notary Public, State of Arizona
Yavapai County
My Commission Expires
October 27, 2012

RECEIVED
2010 MAR 12 A 11: 29
PHOENIX, ARIZONA

ACKNOWLEDGMENT
(State Of California)

State of California)
) ss.
County of _____)

On this _____ day of _____, _____, before me, _____, the undersigned Notary Public, personally appeared,

_____,

personally known to me (or proved to me on the basis of satisfactory evidence) to be the person(s) whose name(s) is(are) subscribed to the attached instrument and acknowledged to me that he(she)(they) executed the same in his(her)(their) authorized capacity(ies), and that by his(her)(their) signature(s) on the instrument, the person(s) or the entity upon behalf of which the person(s) acted, executed the instrument.

WITNESS my hand and official seal.

_____
Notary Public

© 1998, Alpha Publications of America, Inc.
All rights reserved.

(722573-64066) (ISBN 1-57164-066-5)

FORM 150b

B: 4728 P: 287 03/11/2010 01:30:21 PM QCD
Ana Wayman-Trujillo
OFFICIAL RECORDS OF YAVAPAI COUNTY $14.00
JIRAK GROUP 2010-4378799

B: 4728 P: 287 03/11/2010 01:30:21 PM QCD
$14.00 Page: 1 of 2 2010-4378799

When recorded, mail to:

Name: JIRAK GROUP, LLC

Address: P.O. BOX 1341

City/State/Zip Code: CONGRESS, AZ, 85332

FEE
$2
$8
$5
$1
$4

MB

Space above this line for Recorder's use

RECEIVED
2010 MAR 12 A 11:29
OFFICE
ARIZONA

QUITCLAIM DEED

KNOW ALL MEN BY THESE PRESENTS:

That I(we), TAHARA BROWN, the undersigned, for the consideration of Ten Dollars ($10.00), and other valuable considerations, do hereby release, remise, and forever quitclaim unto JIRAK GROUP, LLC,

the described rights, title and interest in that certain Property situated in Yavapai County,

State of Arizona, and described as follows:

AN UNDIVIDED 90% INTEREST IN AMC396401 DESERT SPECIAL 2 AS DESCRIBED IN BOOK 4661 PAGE 189 IN THE YAVAPAI COUNTY RECORDERS OFFICE.

NO TRANSFER NECESSARY
EXEMPT UNDER ARS 11-1134
A6

IN WITNESS WHEREOF, I(we) have hereunto set my(our) hand(s) and seal this 17 day of February, 2010.

TAHARA BROWN
Printed Name of Releasor

Tahara Brown
Signature of Releasor

Printed Name of Releasor

Signature of Releasor

Printed Name of Witness (if required by State Laws)

Signature of Witness (if required by State Laws)

© 1998, Alpha Publications of America, Inc.
All Rights Reserved.

(UPC 722573-64066) (ISBN 1-57164-066-5)

B: 4728 P: 287 03/1 0 01:30:21 PM QCD
$14.00 Page: 2 of 2 2(799

ACKNOWLEDGMENT
(States Other Than California)

State of ARIZONA)
) ss.
County of Yavapai)

On this 17th day of February, 2010, before me, the undersigned Notary Public, personally appeared TAHARA BROWN,

known to me to be the individual(s) who executed the foregoing instrument and acknowledged the same to be his(her)(their) free act and deed.

My Commission Expires: October 27, 2012 Laura Coughanour
Notary Public

If acknowledged in the State of Florida, complete section(s) below:

(Releasor) ☐ Personally Known (or) ☐ Produced Identification

If applicable, Type of Identification Produced: _____

LAURA COUGHANOUR
Notary Public, State of Arizona
Yavapai County
My Commission Expires
October 27, 2012

(Co-Releasor) ☐ Personally Known (or) ☐ Produced Identification

If applicable, Type of Identification Produced: _____

RECEIVED
AZ STATE OFFICE
2010 MAR 12 A 11:29
PHOENIX, ARIZONA

ACKNOWLEDGMENT
(State Of California)

State of California)
) ss.
County of _____)

On this _____ day of _____, _____, before me, _____, the undersigned Notary Public, personally appeared,

_____,

personally known to me (or proved to me on the basis of satisfactory evidence) to be the person(s) whose name(s) is(are) subscribed to the attached instrument and acknowledged to me that he(she)(they) executed the same in his(her)(their) authorized capacity(ies),and that by his(her)(their) signature(s) on the instrument, the person(s) or the entity upon behalf of which the person(s) acted, executed the instrument.

WITNESS my hand and official seal.

_____
Notary Public

© 1998, Alpha Publications of America, Inc.
All rights reserved.

(722573-64066) (ISBN 1-57164-066-5)

B: 4728 P: 288 03/11/2010 01:30:21 PM QCD
Ana Wayman-Trujillo
OFFICIAL RECORDS OF YAVAPAI COUNTY $14.00
JIRAK GROUP 2010-4378800

B: 4728 P: 288 03/11/2010 01:30:21 PM QCD
$14.00 Page: 1 of 2 2010-4378800

When recorded, mail to:

Name: JIRAK GROUP, LLC

Address: P.O. Box 1341

City/State/Zip Code: Congress, AZ, 85332

FEE $5 $8 $5 $1 $14

MB

RECEIVED
2010 MAR 12 A 11:29
ARIZONA

Space above this line for Recorder's use

QUITCLAIM DEED

KNOW ALL MEN BY THESE PRESENTS:

That I(we), Dan Edwards, the undersigned, for the consideration of Ten Dollars ($10.00), and other valuable considerations, do hereby release, remise, and forever quitclaim unto JIRAK GROUP, LLC,

all right, title and interest in that certain Property situated in Yavapai County, State of Arizona, and described as follows:

AMC396404 JB Book 4661 Page 186

NO TRANSFER NECESSARY
EXEMPT UNDER ARS 11-1134
A6

IN WITNESS WHEREOF, I(we) have hereunto set my(our) hand(s) and seal this 11th day of February, 2010.

Dan Edwards
Printed Name of Releasor

Dan Edwards
Signature of Releasor

Printed Name of Releasor

Signature of Releasor

Printed Name of Witness (if required by State Laws)

Signature of Witness (if required by State Laws)

© 1998, Alpha Publications of America, Inc.
All Rights Reserved.

(UPC 722573-64066) (ISBN 1-57164-066-5)

ACKNOWLEDGMENT
(States Other Than California)

State of Arizona)
) ss.
County of MARICOPA)

On this 10th day of FEBRUARY, 2010, before me, the undersigned Notary Public, personally appeared Dan Edwards,

known to me to be the individual(s) who executed the foregoing instrument and acknowledged the same to be his(her)(their) free act and deed.

My Commission Expires: JANUARY 31, 2013

Dorinda Eisenhauer
Notary Public

If acknowledged in the State of Florida, complete section(s) below:

(Releasor) ☐ Personally Known (or) ☐ Produced Identification

If applicable, Type of Identification Produced: _____

OFFICIAL SEAL
DORINDA EISENHAUER
NOTARY PUBLIC - ARIZONA
MARICOPA COUNTY
My Comm. Expires Jan. 31, 2013

(Co-Releasor) ☐ Personally Known (or) ☒ Produced Identification

If applicable, Type of Identification Produced: ARIZONA DRIVERS LICENSE

RECEIVED
2010 MAR 12 A 11:29
[illegible], ARIZONA

ACKNOWLEDGMENT
(State Of California)

State of California)
) ss.
County of _____)

On this _____ day of _____, _____, before me, _____, the undersigned Notary Public, personally appeared,

_____,

personally known to me (or proved to me on the basis of satisfactory evidence) to be the person(s) whose name(s) is(are) subscribed to the attached instrument and acknowledged to me that he(she)(they) executed the same in his(her)(their) authorized capacity(ies), and that by his(her)(their) signature(s) on the instrument, the person(s) or the entity upon behalf of which the person(s) acted, executed the instrument.

WITNESS my hand and official seal.

_____
Notary Public

© 1998, Alpha Publications of America, Inc.
All rights reserved.

(722573-64066) (ISBN 1-57164-066-5)

B: 4728 P: 28[illegible] 03/11/2010 01:30:21 PM QCD
Ana Wayman-Trujillo
OFFICIAL RECORDS OF YAVAPAI COUNTY $14.00
JIRAK GROUP 2010-4378801

B: 4728 P: 289 03/11/2010 01:30:21 PM QCD
$14.00 Page: 1 of 2 2010-4378801

FEE
$5
$8
$5
$1
$14

MB

When recorded, mail to:

Name: JIRAK GROUP, LLC

Address: P.O. Box 1341

City/State/Zip Code: Congress, AZ, 85332

RECEIVED
FILM AZ STATE OFFICE
2010 MAR 12 A 11: 29
PHOENIX ARIZONA

Space above this line for Recorder's use

QUITCLAIM DEED

KNOW ALL MEN BY THESE PRESENTS:

That I(we), Colette Behunin & Ann Smith-Jirak, the undersigned, for the consideration of Ten Dollars ($10.00), and other valuable considerations, do hereby release, remise, and forever quitclaim unto JIRAK GROUP, LLC,

all right, title and interest in that certain Property situated in Yavapai County, State of Arizona, and described as follows:

AMC396404 JB Book 4661 Page 186

NO TRANSFER NECESSARY
EXEMPT UNDER ARS 11-1134
A6

IN WITNESS WHEREOF, I(we) have hereunto set my(our) hand(s) and seal this 10th day of February, 2010.

Colette Behunin
Printed Name of Releasor

Signature of Releasor

Ann Smith-Jirak
Printed Name of Releasor

Signature of Releasor

Printed Name of Witness (if required by State Laws)

Signature of Witness (if required by State Laws)

© 1998, Alpha Publications of America, Inc.
All Rights Reserved.

(UPC 722573-64066) (ISBN 1-57164-066-5)

B: 4728 P: 289 ('2010 01:30:21 PM QCD
$14.00 Page: 2 of 2 4378801

ACKNOWLEDGMENT
(States Other Than California)

State of ARIZONA)
) ss.
County of MARICOPA)

On this 10th day of FEBRUARY 2010, before me, the undersigned Notary Public, personally appeared **Colette Behunin & Ann Smith-Jirak**

known to me to be the individual(s) who executed the foregoing instrument and acknowledged the same to be his(her)(their) free act and deed.

My Commission Expires: JANUARY 31, 2013 Dorinda Eisenhauer
Notary Public

If acknowledged in the State of Florida, complete section(s) below:

(Releasor) ☐ Personally Known (or) ☐ Produced Identification

If applicable, Type of Identification Produced: _____

(Co-Releasor) ☐ Personally Known (or) ☒ Produced Identification

If applicable, Type of Identification Produced: ARIZONA DRIVERS LICENSE

OFFICIAL SEAL
DORINDA EISENHAUER
NOTARY PUBLIC - ARIZONA
MARICOPA COUNTY
My Comm. Expires Jan. 31, 2013

RECEIVED
AZ STATE OFFICE
2010 MAR 12 A 11: 29
PHOENIX, ARIZONA

ACKNOWLEDGMENT
(State Of California)

State of California)
) ss.
County of _____)

On this _____ day of _____, _____, before me, _____, the undersigned Notary Public, personally appeared,

_____,

personally known to me (or proved to me on the basis of satisfactory evidence) to be the person(s) whose name(s) is(are) subscribed to the attached instrument and acknowledged to me that he(she)(they) executed the same in his(her)(their) authorized capacity(ies), and that by his(her)(their) signature(s) on the instrument, the person(s) or the entity upon behalf of which the person(s) acted, executed the instrument.

WITNESS my hand and official seal.

_____
Notary Public

© 1998, Alpha Publications of America, Inc.
All rights reserved.

(722573-64066) (ISBN 1-57164-066-5)

B: 4728 P: 290 03/11/2010 01:30:21 PM QCD
Ana Wayman-Trujillo
OFFICIAL RECORDS OF YAVAPAI COUNTY $14.00
JIRAK GROUP 2010-4378802

B: 4728 P: 290 03/11/2010 01:30:21 PM QCD
$14.00 Page: 1 of 2 2010-4378802

When recorded, mail to:

Name: JIRAK GROUP, LLC

Address: P.O. Box 1341

City/State/Zip Code: Congress, AZ, 85332

FEE
$5
$8
$5
$1
$19

MB

RECEIVED
2010 MAR 12 A 11: 29
ARIZONA STATE OFFICE

Space above this line for Recorder's use

QUITCLAIM DEED

KNOW ALL MEN BY THESE PRESENTS:

That I(we), Gary Jirak, the undersigned, for the consideration of Ten Dollars ($10.00), and other valuable considerations, do hereby release, remise, and forever quitclaim unto JIRAK GROUP, LLC,

all right, title and interest in that certain Property situated in Yavapai County, State of Arizona, and described as follows:

AMC396404 JB Book 4661 Page 186

NO TRANSFER NECESSARY
EXEMPT UNDER ARS 11-1134
A6

IN WITNESS WHEREOF, I(we) have hereunto set my(our) hand(s) and seal this 10th day of February, 2010.

Gary Jirak
Printed Name of Releasor

Gary Jirak
Signature of Releasor

Printed Name of Releasor

Signature of Releasor

Printed Name of Witness (if required by State Laws)

Signature of Witness (if required by State Laws)

© 1998, Alpha Publications of America, Inc.
All Rights Reserved.

(UPC 722573-64066) (ISBN 1-57164-066-5)

B: 4728 P: 290 03/ 10 01:30:21 PM QCD
$14.00 Page: 2 of 2 8802

ACKNOWLEDGMENT
(States Other Than California)

State of ARIZONA)
) ss.
County of MARICOPA)

On this 10th day of FEBRUARY 2010, before me, the undersigned Notary Public, personally appeared **Gary Jirak**

known to me to be the individual(s) who executed the foregoing instrument and acknowledged the same to be his(her)(their) free act and deed.

My Commission Expires: JANUARY 31, 2013

Dorinda Eisenhauer
Notary Public

If acknowledged in the State of Florida, complete section(s) below:

(Releasor) ☐ Personally Known (or) ☐ Produced Identification

If applicable, Type of Identification Produced: _____

OFFICIAL SEAL
DORINDA EISENHAUER
NOTARY PUBLIC - ARIZONA
MARICOPA COUNTY
My Comm. Expires Jan. 31, 2013

(Co-Releasor) ☐ Personally Known (or) ☒ Produced Identification

If applicable, Type of Identification Produced: ARIZONA ID CARD

RECEIVED
2010 MAR 12 A 11:29
PHOENIX, ARIZONA
SECRETARY OF STATE'S OFFICE

ACKNOWLEDGMENT
(State Of California)

State of California)
) ss.
County of _____)

On this _____ day of _____, _____, before me, _____, the undersigned Notary Public, personally appeared,

_____,

personally known to me (or proved to me on the basis of satisfactory evidence) to be the person(s) whose name(s) is(are) subscribed to the attached instrument and acknowledged to me that he(she)(they) executed the same in his(her)(their) authorized capacity(ies),and that by his(her)(their) signature(s) on the instrument, the person(s) or the entity upon behalf of which the person(s) acted, executed the instrument.

WITNESS my hand and official seal.

_____
Notary Public

© 1998, Alpha Publications of America, Inc.
All rights reserved.

(722573-64066) (ISBN 1-57164-066-5)

4/EEC

B: 4728 P: 291 03/11/2010 01:30:21 PM QCD
Ana Wayman-Trujillo
OFFICIAL RECORDS OF YAVAPAI COUNTY $14.00
JIRAK GROUP 2010-4378803

FEE
$5
$8
$5
$1
14

When recorded, mail to:

Name: JIRAK GROUP, LLC

Address: P.O. Box 1341

City/State/Zip Code: Congress, AZ, 85332

B: 4728 P: 291 03/11/2010 01:30:21 PM QCD
$14.00 Page: 1 of 2 2010-4378803

RECEIVED
ARIZONA STATE OFFICE
2009 MAR 12 A 11: 28
[illegible] ARIZONA

Space above this line for Recorder's use

MB

QUITCLAIM DEED

KNOW ALL MEN BY THESE PRESENTS:

That I(we), Gina Jirak & Mona P. Jirak-Moffitt, the undersigned, for the consideration of Ten Dollars ($10.00), and other valuable considerations, do hereby release, remise, and forever quitclaim unto JIRAK GROUP, LLC,

all right, title and interest in that certain Property situated in Yavapai County, State of Arizona, and described as follows:

AMC396404 JB Book 4661 Page 186

NO TRANSFER NECESSARY
EXEMPT UNDER ARS 11-1134
A6

IN WITNESS WHEREOF, I(we) have hereunto set my(our) hand(s) and seal this 16th day of February, 2010.

Gina Jirak
Printed Name of Releasor

Gina Jirak
Signature of Releasor

Mona P. Jirak-Moffitt
Printed Name of Releasor

Mona P. Jirak-Moffitt
Signature of Releasor

America Fitzgerald Hill
Printed Name of Witness (if required by State Laws)

Signature of Witness (if required by State Laws)

© 1998, Alpha Publications of America, Inc.
All Rights Reserved.

(UPC 722573-64066) (ISBN 1-57164-066-5)

ACKNOWLEDGMENT
(States Other Than California)

State of Washington)
) ss.
County of Pierce)

On this 16th day of February, 2010, before me, the undersigned Notary Public, personally appeared **Gina Jirak & Mona P. Jirak-Moffitt**,

known to me to be the individual(s) who executed the foregoing instrument and acknowledged the same to be his(her)(their) free act and deed.

My Commission Expires: 2/27/2013 Pamela Ann Vance
Notary Public

If acknowledged in the State of Florida, complete section(s) below:

(Releasor) ☒ Personally Known (or) ☐ Produced Identification

If applicable, Type of Identification Produced: _____

SEAL

(Co-Releasor) ☒ Personally Known (or) ☐ Produced Identification

If applicable, Type of Identification Produced: _____

PAMELA ANN VANCE NOTARY PUBLIC STATE OF WASHINGTON 2/27/2013

ACKNOWLEDGMENT
(State Of California)

State of California)
) ss.
County of _____)

On this _____ day of _____, _____, before me, _____, the undersigned Notary Public, personally appeared,

_____,

personally known to me (or proved to me on the basis of satisfactory evidence) to be the person(s) whose name(s) is(are) subscribed to the attached instrument and acknowledged to me that he(she)(they) executed the same in his(her)(their) authorized capacity(ies), and that by his(her)(their) signature(s) on the instrument, the person(s) or the entity upon behalf of which the person(s) acted, executed the instrument.

WITNESS my hand and official seal.

_____
Notary Public

RECEIVED 2010 MAR 12 A 11:28 ... ARIZONA

© 1998, Alpha Publications of America, Inc.
All rights reserved.

B: 4728 P: 292 03/11/2010 01:30:21 PM QCD
Ana Wayman-Trujillo
OFFICIAL RECORDS OF YAVAPAI COUNTY $14.00
JIRAK GROUP 2010-4378804

B: 4728 P: 292 03/11/2010 01:30:21 PM QCD
$14.00 Page: 1 of 2 2010-4378804

FEE
$5
$8
$5
$1
$14

When recorded, mail to:

Name: JIRAK GROUP, LLC

Address: P.O. Box 1341

City/State/Zip Code: Congress, AZ, 85332

Space above this line for Recorder's use

RECEIVED
ARIZONA STATE OFFICE
2010 MAR 12 A 11: 28
BUREAU OF LAND MANAGEMENT
PHOENIX, ARIZONA

MB

QUITCLAIM DEED

KNOW ALL MEN BY THESE PRESENTS:

That I(we), Todd Teets, Jr. the undersigned, for the consideration of Ten Dollars ($10.00), and other valuable considerations, do hereby release, remise, and forever quitclaim unto JIRAK GROUP, LLC

all right, title and interest in that certain Property situated in Yavapai County, State of Arizona, and described as follows:

AMC396404 JB Book 4661 Page 186

LOUISE LUCHENE
Notary Public
Newton County
My Commission Expires
August 10, 2017

NO TRANSFER NECESSARY
EXEMPT UNDER ARS 11-1134
A6

IN WITNESS WHEREOF, I(we) have hereunto set my(our) hand(s) and seal this 23 day of Feb, 2010.

Todd Teets, Jr.
Printed Name of Releasor

Signature of Releasor

Printed Name of Releasor

Signature of Releasor

Sandra Peyovich
Printed Name of Witness (if required by State Laws)

Signature of Witness (if required by State Laws)

© 1998, Alpha Publications of America, Inc.
All Rights Reserved.

(UPC 722573-64066) (ISBN 1-57164-066-5)

B: 4728 P: 292 [illegible] 2010 01:30:21 PM QCD
$14.00 Page: 2 of 2 2010-4378804

ACKNOWLEDGMENT
(States Other Than California)

LOUISE LUCHENE
Newton County
My Commission Expires
August 10, 2017

State of Ind.)
) ss.
County of Lake)

On this 23rd day of Feb., 2010, before me, the undersigned Notary Public, personally appeared Todd Teeta, Jr.,

known to me to be the individual(s) who executed the foregoing instrument and acknowledged the same to be his(her)(their) free act and deed.

My Commission Expires: 8-10-17

Louise Luchene
Notary Public

If acknowledged in the State of Florida, complete section(s) below:

(Releasor) ☐ Personally Known (or) ☐ Produced Identification

If applicable, Type of Identification Produced: _____

(Co-Releasor) ☐ Personally Known (or) ☐ Produced Identification

If applicable, Type of Identification Produced: _____

RECEIVED
AZ STATE OFFICE
2010 MAR 12 A 11:28
PHOENIX, ARIZONA

ACKNOWLEDGMENT
(State Of California)

State of California)
) ss.
County of _____)

On this _____ day of _____, _____, before me, _____, the undersigned Notary Public, personally appeared,

_____,

personally known to me (or proved to me on the basis of satisfactory evidence) to be the person(s) whose name(s) is(are) subscribed to the attached instrument and acknowledged to me that he(she)(they) executed the same in his(her)(their) authorized capacity(ies), and that by his(her)(their) signature(s) on the instrument, the person(s) or the entity upon behalf of which the person(s) acted, executed the instrument.

WITNESS my hand and official seal.

_____
Notary Public

© 1998, Alpha Publications of America, Inc.
All rights reserved.

(722573-64066) (ISBN 1-57164-066-6)

1/SBG

B: 4728 P: 293 03/11/2010 01:30:21 PM QCD
Ana Wayman-Trujillo
OFFICIAL RECORDS OF YAVAPAI COUNTY $14.00
JIRAK GROUP 2010-4378805

B: 4728 P: 293 03/11/2010 01:30:21 PM QCD
$14.00 Page: 1 of 2 2010-4378805

FEE
$2
$3
$5
$1
$1

When recorded, mail to:

Name: JIRAK GROUP, LLC

Address: P.O. Box 1341

City/State/Zip Code: Congress, AZ, 85332

MB

Space above this line for Recorder's use

RECEIVED
2010 MAR 12 A 11: 28
PHOENIX, ARIZONA

QUITCLAIM DEED

KNOW ALL MEN BY THESE PRESENTS:

That I(we), Gary Jirak the undersigned, for the consideration of Ten Dollars ($10.00), and other valuable considerations, do hereby release, remise, and forever quitclaim unto JIRAK GROUP, LLC,

all right, title and interest in that certain Property situated in Yavapai County, State of Arizona, and described as follows:

AMC396405 JB20 Book 4661 Page 185

NO TRANSFER NECESSARY
EXEMPT UNDER ARS 11-1134
A6

IN WITNESS WHEREOF, I(we) have hereunto set my(our) hand(s) and seal this 10th day of February, 2010.

Gary Jirak	Gary Jirak
Printed Name of Releasor	Signature of Releasor
Printed Name of Releasor	Signature of Releasor
Printed Name of Witness (if required by State Laws)	Signature of Witness (if required by State Laws)

© 1998, Alpha Publications of America, Inc.
All Rights Reserved.

(UPC 722573-64066) (ISBN 1-57164-066-5)

B: 4728 P: 293 0[illegible]/2010 01:30:21 PM QCD
$14.00 Page: 2 of 2 4378805

ACKNOWLEDGMENT
(States Other Than California)

State of Arizona)
) ss.
County of MARICOPA)

On this 10th day of FEBRUARY, 2010, before me, the undersigned Notary Public, personally appeared Gary Jirak,

known to me to be the individual(s) who executed the foregoing instrument and acknowledged the same to be his(her)(their) free act and deed.

My Commission Expires: JANUARY 31 2013

Florida Eisenhauer
Notary Public

If acknowledged in the State of Florida, complete section(s) below:

(Releasor) ☐ Personally Known (or) ☐ Produced Identification

If applicable, Type of Identification Produced: _____

OFFICIAL SEAL
DORINDA EISENHAUER
NOTARY PUBLIC - ARIZONA
MARICOPA COUNTY
My Comm. Expires Jan. 31, 2013

(Co-Releasor) ☐ Personally Known (or) ☒ Produced Identification

If applicable, Type of Identification Produced: ARIZONA ID CARD

RECEIVED
AZ STATE OFFICE
2010 MAR 12 A 11:28
PHOENIX, ARIZONA

ACKNOWLEDGMENT
(State Of California)

State of California)
) ss.
County of _____)

On this _____ day of _____, _____, before me, _____, the undersigned Notary Public, personally appeared,

_____,

personally known to me (or proved to me on the basis of satisfactory evidence) to be the person(s) whose name(s) is(are) subscribed to the attached instrument and acknowledged to me that he(she)(they) executed the same in his(her)(their) authorized capacity(ies), and that by his(her)(their) signature(s) on the instrument, the person(s) or the entity upon behalf of which the person(s) acted, executed the instrument.

WITNESS my hand and official seal.

_____
Notary Public

© 1998, Alpha Publications of America, Inc.
All rights reserved.

(722573-64066) (ISBN 1-57164-066-5)

1/2006

B: 4728 P: 294 03/11/2010 01:30:21 PM QCD
Ana Wayman-Trujillo
OFFICIAL RECORDS OF YAVAPAI COUNTY $14.00
JIRAK GROUP 2010-4378806

FEE
$5
$8
$5
$1
$14

When recorded, mail to:

Name: Jirak Group, LLC

Address: P.O. Box 1341

City/State/Zip Code: Congress, AZ, 85332

B: 4728 P: 294 03/11/2010 01:30:21 PM QCD
$14.00 Page: 1 of 2 2010-4378806

Space above this line for Recorder's use

RECEIVED
2010 MAR 12 A 11:28
YAVAPAI COUNTY, ARIZONA
STATE OFFICE

MB

QUITCLAIM DEED

KNOW ALL MEN BY THESE PRESENTS:

That I(we), Gerald Gordon, Jr. & Tahara Brown, the undersigned, for the consideration of Ten Dollars ($10.00), and other valuable considerations, do hereby release, remise, and forever quitclaim unto Jirak Group, LLC,

all right, title and interest in that certain Property situated in Yavapai County, State of Arizona, and described as follows:

AMC 396406 Sunrise Book 4661 Page 188
AMC396402 Eastern Sun Book 4661 Page 187
AMC396404 JB Book 4661 Page 186
AMC396405 JB20 Book 4661 Page 185

NO TRANSFER NECESSARY
EXEMPT UNDER ARS 11-1134
A6

IN WITNESS WHEREOF, I(we) have hereunto set my(our) hand(s) and seal this 1ST day of February, 2010.

Gerald Gordon, Jr.
Printed Name of Releasor

Signature of Releasor

Tahara Brown
Printed Name of Releasor

Signature of Releasor

Printed Name of Witness (if required by State Laws)

Signature of Witness (if required by State Laws)

© 1998, Alpha Publications of America, Inc.
All Rights Reserved.

(UPC 722573-64066) (ISBN 1-57164-066-5)

B: 4728 P: 294 2010 01:30:21 PM QCD
$14.00 Page: 2 of 2 4378806

ACKNOWLEDGMENT
(States Other Than California)

State of Arizona)
) ss.
County of Yavapai)

On this 1ST day of February, 2010, before me, the undersigned Notary Public, personally appeared Gerald Gordon, Jr. & Tahara Brown

known to me to be the individual(s) who executed the foregoing instrument and acknowledged the same to be his(her)(their) free act and deed.

My Commission Expires: Oct. 27, 2012 Laura Coughanour
Notary Public

If acknowledged in the State of Florida, complete section(s) below:

(Releasor) ☐ Personally Known (or) ☐ Produced Identification

If applicable, Type of Identification Produced: _____

(Co-Releasor) ☐ Personally Known (or) ☐ Produced Identification

If applicable, Type of Identification Produced: _____

LAURA COUGHANOUR
Notary Public, State of Arizona
Yavapai County
My Commission Expires
October 27, 2012

RECEIVED
AZ STATE OFFICE
2010 MAR 12 A 11:28
PHOENIX, ARIZONA

ACKNOWLEDGMENT
(State Of California)

State of California)
) ss.
County of _____)

On this _____ day of _____, _____, before me, _____, the undersigned Notary Public, personally appeared,

_____

personally known to me (or proved to me on the basis of satisfactory evidence) to be the person(s) whose name(s) is(are) subscribed to the attached instrument and acknowledged to me that he(she)(they) executed the same in his(her)(their) authorized capacity(ies), and that by his(her)(their) signature(s) on the instrument, the person(s) or the entity upon behalf of which the person(s) acted, executed the instrument.

WITNESS my hand and official seal.

_____
Notary Public

© 1998, Alpha Publications of America, Inc.
All rights reserved.

(722573-64066) (ISBN 1-57164-066-5)

A/EDG

B: 4728 P: 295 03/11/2010 01:30:21 PM QCD
Ana Wayman-Trujillo
OFFICIAL RECORDS OF YAVAPAI COUNTY $14.00
JIRAK GROUP 2010-4378807

When recorded, mail to:

B: 4728 P: 295 03/11/2010 01:30:21 PM QCD
$14.00 Page: 1 of 2 2010-4378807

FEE
$5
$8
$5
$1
$14

Name: JIRAK GROUP, LLC

Address: P.O. Box 1341

City/State/Zip Code: Congress, AZ, 85332

RECEIVED
2010 MAR 12 A 11:28
ARIZONA

Space above this line for Recorder's use

QUITCLAIM DEED

KNOW ALL MEN BY THESE PRESENTS:

That I(we), Tahara Brown, dba Southwest Mineral the undersigned, for the consideration of Ten Dollars ($10.00), and other valuable considerations, do hereby release, remise, and forever quitclaim unto JIRAK GROUP, LLC

all right, title and interest in that certain Property situated in Yavapai County, State of Arizona, and described as follows:

The following 7 Unpatented Federal Mining Claims as described on Book and Page of Yavapai County Recorders Office

AMC396407 Western Sun 1 Book 4661 Page 184
AMC396408 Western Sun 2 Book 4661 Page 182
AMC396409 Western Sun 3 Book 4661 Page 183

NO TRANSFER NECESSARY
EXEMPT UNDER ARS 11-1134
A6

IN WITNESS WHEREOF, I(we) have hereunto set my(our) hand(s) and seal this 1st day of February, 2010.

Tahara Brown, dba Southwest Mineral
Printed Name of Releasor

Tahara Brown
Signature of Releasor

Printed Name of Releasor

Signature of Releasor

Printed Name of Witness (if required by State Laws)

Signature of Witness (if required by State Laws)

© 1998, Alpha Publications of America, Inc.
All Rights Reserved.

(UPC 722573-64066) (ISBN 1-57164-066-5)

ACKNOWLEDGMENT
(States Other Than California)

State of Arizona)
) ss.
County of Yavapai)

On this 1st day of February, 2010, before me, the undersigned Notary Public, personally appeared Tahara Brown, dba Southwest Mineral

known to me to be the individual(s) who executed the foregoing instrument and acknowledged the same to be his(her)(their) free act and deed.

My Commission Expires: Oct. 27, 2012

Laura Coughanour
Notary Public

If acknowledged in the State of Florida, complete section(s) below:

(Releasor) ☐ Personally Known (or) ☐ Produced Identification

If applicable, Type of Identification Produced: _____

(Co-Releasor) ☐ Personally Known (or) ☐ Produced Identification

If applicable, Type of Identification Produced: _____

LAURA COUGHANOUR
Notary Public, State of Arizona
Yavapai County
My Commission Expires
October 27, 2012

RECEIVED
2010 MAR 12 A 11: 28
AZ CORP COMMISSION
PHOENIX, ARIZONA

ACKNOWLEDGMENT
(State Of California)

State of California)
) ss.
County of _____)

On this _____ day of _____, _____, before me, _____, the undersigned Notary Public, personally appeared,

_____,

personally known to me (or proved to me on the basis of satisfactory evidence) to be the person(s) whose name(s) is(are) subscribed to the attached instrument and acknowledged to me that he(she)(they) executed the same in his(her)(their) authorized capacity(ies), and that by his(her)(their) signature(s) on the instrument, the person(s) or the entity upon behalf of which the person(s) acted, executed the instrument.

WITNESS my hand and official seal.

_____
Notary Public

© 1998, Alpha Publications of America, Inc.
All rights reserved.

(722573-64066) (ISBN 1-57164-066-5)

3/CDG

B: 4728 P: 297 03/11/2010 01:30:21 PM QCD
Ana Wayman-Trujillo
OFFICIAL RECORDS OF YAVAPAI COUNTY $14.00
JIRAK GROUP 2010-4378809

When recorded, mail to:

B: 4728 P: 297 03/11/2010 01:30:21 PM QCD
$14.00 Page: 1 of 2 2010-4378809

FEE
$5
$8
$5
$1
$1

Name: JIRAK GROUP, LLC

Address: P.O. Box 1341

City/State/Zip Code: Congress, AZ, 85332

RECEIVED
ARIZONA STATE OFFICE
2010 MAR 12 A 11: 27
PHOENIX, ARIZONA

Space above this line for Recorder's use

MB

QUITCLAIM DEED

KNOW ALL MEN BY THESE PRESENTS:

That I(we), Anthony Newbill, the undersigned, for the consideration of Ten Dollars ($10.00), and other valuable considerations, do hereby release, remise, and forever quitclaim unto JIRAK GROUP, LLC,

all right, title and interest in that certain Property situated in Yavapai County, State of Arizona, and described as follows:

AMC389713 Gold Creek 1 B4575 P600
AMC389714 Gold Creek 2 B4575 P601
AMC389720 Golden Eye B4575 P607
AMC389722 Hassy Gold B4575 P608
AMC395715 King B4640 P157
AMC395718 Queen B4640 P160
AMC395719 Rook B4640 P161
AMC395712 Bishop B4640 P154
AMC395716 Knight B4640 P158
AMC395717 Pawn B4640 P159

NO TRANSFER NECESSARY
EXEMPT UNDER ARS 11-1134
A6

IN WITNESS WHEREOF, I(we) have hereunto set my(our) hand(s) and seal this 1st day of February, 2010.

Anthony Newbill
Printed Name of Releasor

Signature of Releasor

Printed Name of Releasor

Signature of Releasor

Printed Name of Witness (if required by State Laws)

Signature of Witness (if required by State Laws)

© 1998, Alpha Publications of America, Inc.
All Rights Reserved.

(UPC 722573-64066) (ISBN 1-57164-066-5)

B: 4728 P: 297 0 2010 01:30:21 PM QCD
$14.00 Page: 2 of 2 378809

ACKNOWLEDGMENT
(States Other Than California)

State of Arizona)
) ss.
County of Yavapai)

On this 1ST day of February, 2010, before me, the undersigned Notary Public, personally appeared **Anthony Newbill**,

known to me to be the individual(s) who executed the foregoing instrument and acknowledged the same to be his(her)(their) free act and deed.

My Commission Expires: Oct. 27, 2012 Laura Coughanour
Notary Public

If acknowledged in the State of Florida, complete section(s) below:

(Releasor) ☐ Personally Known (or) ☐ Produced Identification

If applicable, Type of Identification Produced: _____

(Co-Releasor) ☐ Personally Known (or) ☐ Produced Identification

If applicable, Type of Identification Produced: _____

LAURA COUGHANOUR
Notary Public, State of Arizona
Yavapai County
My Commission Expires
October 27, 2012

RECEIVED
AZ STATE OFFICE
2010 MAR 12 A 11:27
HOPI X, ARIZONA

ACKNOWLEDGMENT
(State Of California)

State of California)
) ss.
County of _____)

On this _____ day of _____, _____, before me, _____, the undersigned Notary Public, personally appeared,

_____,

personally known to me (or proved to me on the basis of satisfactory evidence) to be the person(s) whose name(s) is(are) subscribed to the attached instrument and acknowledged to me that he(she)(they) executed the same in his(her)(their) authorized capacity(ies), and that by his(her)(their) signature(s) on the instrument, the person(s) or the entity upon behalf of which the person(s) acted, executed the instrument.

WITNESS my hand and official seal.

_____
Notary Public

© 1998, Alpha Publications of America, Inc.
All rights reserved.

(722573-64066) (ISBN 1-57164-066-5)

19
EOC

B: 4728 P: 296 03/11/2010 01:30:21 PM QCD
Ana Wayman-Trujillo
OFFICIAL RECORDS OF YAVAPAI COUNTY $14.00
JIRAK GROUP 2010-4378808

When recorded, mail to:

FEE
$5
$8
$5
$1
$14

Name: JIRAK GROUP, LLC

Address: P.O. Box 1341

City/State/Zip Code: Congress, AZ, 85332

B: 4728 P: 296 03/11/2010 01:30:21 PM QCD
$14.00 Page: 1 of 2 2010-4378808

RECEIVED
YAVAPAI COUNTY RECORDER'S OFFICE
2010 MAR 12 A 11:27
PRESCOTT, ARIZONA

Space above this line for Recorder's use

MB

QUITCLAIM DEED

KNOW ALL MEN BY THESE PRESENTS:

That I(we), Anthony Newbill, the undersigned, for the consideration of Ten Dollars ($10.00), and other valuable considerations, do hereby release, remise, and forever quitclaim unto JIRAK GROUP, LLC,

all right, title and interest in that certain Property situated in Yavapai County, State of Arizona, and described as follows:

AMC389104 Rincon Ridge 1 B4568 P862
AMC389105 Rincon Ridge 2 B4568 P864
AMC396629 Yavapai Gold B4668 P931
AMC377224 Antelope Bend B4476 P407
AMC390971 Gold River B4587 P963
AMC390968 Gold Field B4587 P960
AMC390977 Yellow Glow B4587 P969
AMC390976 Scenic Gold B4587 P968
AMC390978 Yellow Rock B4587 P970
AMC382763 Gold Valley 4 B4503 P779
AMC390970 Gold Queen B4587 P962
AMC390974 Just Gold B4587 P966
AMC395720 Sunny Side B4640 P162
AMC395714 Gold Wash B4640 P156
AMC389716 Gold Peak 1 B4575 P603
AMC389717 Gold Peak 2 B4575 P604
AMC389715 Gold Day B4575 P602
AMC389718 Gold Spot B4575 P605
AMC377225 Fat Mule Flats B4476 P406
AMC377227 Rich Hill Placer B4476 P404

NO TRANSFER NECESSARY
EXEMPT UNDER ARS 11-1134
A6

IN WITNESS WHEREOF, I(we) have hereunto set my(our) hand(s) and seal this 1ST day of February, 2010.

Anthony Newbill
Printed Name of Releasor

Signature of Releasor

Printed Name of Releasor

Signature of Releasor

Printed Name of Witness (if required by State Laws)

Signature of Witness (if required by State Laws)

© 1998, Alpha Publications of America, Inc.
All Rights Reserved.

(UPC 722573-64066) (ISBN 1-57164-066-5)

Amc 396629 not owned by Anthony Newbill therefore not transfered. AT

B: 4728 P: 296 03 /2010 01:30:21 PM QCD
$14.00 Page: 2 of 2 378808

ACKNOWLEDGMENT
(States Other Than California)

State of Arizona)
) ss.
County of Yavapai)

On this 1ST day of February, 2010, before me, the undersigned Notary Public, personally appeared **Anthony Newbill**,

known to me to be the individual(s) who executed the foregoing instrument and acknowledged the same to be his(her)(their) free act and deed.

My Commission Expires: Oct. 27, 2012 Laura Coughanour
Notary Public

If acknowledged in the State of Florida, complete section(s) below:

(Releasor) ☐ Personally Known (or) ☐ Produced Identification

If applicable, Type of Identification Produced: _____

(Co-Releasor) ☐ Personally Known (or) ☐ Produced Identification

If applicable, Type of Identification Produced: _____

LAURA COUGHANOUR
Notary Public, State of Arizona
Yavapai County
My Commission Expires
October 27, 2012

RECEIVED
AZ STATE OFFICE
2010 MAR 12 A 11:27
PHOENIX ARIZONA

ACKNOWLEDGMENT
(State Of California)

State of California)
) ss.
County of _____)

On this _____ day of _____, _____, before me, _____, the undersigned Notary Public, personally appeared,

_____,

personally known to me (or proved to me on the basis of satisfactory evidence) to be the person(s) whose name(s) is(are) subscribed to the attached instrument and acknowledged to me that he(she)(they) executed the same in his(her)(their) authorized capacity(ies), and that by his(her)(their) signature(s) on the instrument, the person(s) or the entity upon behalf of which the person(s) acted, executed the instrument.

WITNESS my hand and official seal.

_____
Notary Public

© 1998, Alpha Publications of America, Inc.
All rights reserved.

(722573-64066) (ISBN 1-57164-066-5)

20/EDG

United States Department of the Interior
Bureau of Land Management
BUSINESS & SUPPORT SVCS DIV
ONE N CENTRAL AVE SUITE 800
PHOENIX, AZ 85004 -4427
Phone: (602) 417-9200

Receipt

No: 2100926

Transaction #: 2168557
Date of Transaction: 03/12/2010

CUSTOMER:	JIRAK GROUP LLC PO BOX 1341 CONGRESS,AZ 85332-1341 US

LINE #	QTY	DESCRIPTION	REMARKS	UNIT PRICE	TOTAL
1	1.00	LOCATABLE MINERALS / MINING CLAIMS-NOT NEW-UNADJUD,ONE AUTH NO. ONLY / MINING CLAIM MONEY RECEIVED **CASES:** AMC396381/$450.00	TRF (45)	- n/a -	450.00
				TOTAL:	**$450.00**

PAYMENT INFORMATION				
1	AMOUNT:	450.00	POSTMARKED:	N/A
	TYPE:	CHECK	RECEIVED:	03/12/2010
	CHECK NO:	111		
	NAME:	JIRAK GROUP LLC LOFTIN, ELINOR PO BOX 1341 CONGRESS AZ 85332-1341 US		

REMARKS

This receipt was generated by the automated BLM Collections and Billing System and is a paper representation of a portion of the official electronic record contained therein.

AMC 377224

389103

TO: UNITED STATES DEPARTMENT OF THE INTERIOR
BUREAU OF LAND MANAGEMENT
ONE N. CENTRAL AVE SUITE 800
PHOENIX, AZ, 85004-4427

February 27th , 2009

NOTICE OF CHANGE IN OWNERSHIP OF MINING CLAIM

This letter and enclosed quitclaim deed, and check for the $10. transfer fee, serves as notice that the:

AMC377224 Antelope Bend

unpatented mining claim(s) was/were transferred to the new owner:

Anthony Newbill
P.O. Box 21360
Wickenburg, AZ, 85358

On February 27th, 2009 by instrument of quitclaim deed.

RECEIVED
BLM AZ STATE OFFICE
2009 MAR -5 A 8:44
PHOENIX, ARIZONA

Sincerely,

Gerald P. Gordon, Jr. and Tahara D Brown

Enclosed:
Notification letter
Quitclaim deed
Transfer fee of $10.

ENTERED INTO COMPUTER
5/7/09 QB

Tara Brown
P.O. Box 942
Yarnell, AZ, 85362

PHOENIX AZ 850
09 MAR 09 PM 6 L

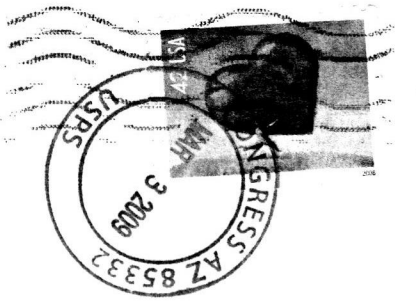

RECEIVED
BLM AZ STATE OFFICE
2009 MAR -5 A 8:44
PHOENIX, ARIZONA

RECEIVED
BLM AZ STATE OFFICE
2009 MAR -4 P 2:04
PHOENIX, ARIZONA

U. S. Department of the Interior
Bureau of Land Management
ONE N. Central Ave. Suite 800
Phoenix, AZ, 85004-4427

85004+4427

Ana Wayman-Trujil..., Recorder
OFFICIAL RECORDS OF YAVAPAI COUNTY
TAHARA BROWN QCD

B-4652 P-95
02/27/2009 03:27P
14 00 4296420

When recorded, mail to:

Name: Anthony Newbilll

Address: P.O. Box 21360

City/State/Zip Code: Wickenburg, AZ, 85358

B-4652 P-95
Page: 1 of 2
QCD 4296420

RECEIVED
BLM AZ STATE OFFICE
2009 MAR -5 A 8:45
PHOENIX ARIZONA

Space above this line for Recorder's use

QUITCLAIM DEED

KNOW ALL MEN BY THESE PRESENTS:

That I(we), Tahara D Brown & Gerald P Gordon, Jr., the undersigned, for the consideration of Ten Dollars ($10.00), and other valuable considerations, do hereby release, remise, and forever quitclaim unto Anthony Newbill P.O. Box 21360, Wickenburg, AZ, 85358, all right, title and interest in that certain Property situated in Yavapai County, State of Arizona, and described as follows:

the unpatented federal mining claim AMC 377224, Antelope Bend, described in the Yavapai County Recorders Office Book 4476 Page 407.

NO TRANSFER NECESSARY
EXEMPT UNDER ARS 11-1134
A6

IN WITNESS WHEREOF, I(we) have hereunto set my(our) hand(s) and seal this 27th day of February, 2009.

Tahara D Brown
Printed Name of Releasor

Tahara D Brown
Signature of Releasor

Gerald P Gordon, Jr.
Printed Name of Releasor

Gerald P Gordon
Signature of Releasor

Printed Name of Witness (if required by State Laws)

Signature of Witness (if required by State Laws)

© 1998, Alpha Publications of America, Inc.
All Rights Reserved.

(UPC 722573-64066) (ISBN 1-57164-066-5)

ACKNOWLEDGMENT
(States Other Than California)

State of Arizona)
) ss.
County of Yavapai)

On this 27th day of February, 2009, before me, the undersigned Notary Public, personally appeared Gerald P Gordon, Jr. & Tahara D Brown ----------

---

known to me to be the individual(s) who executed the foregoing instrument and acknowledged the same to be his(her)(their) free act and deed.

My Commission Expires: 02-07-2010 Anthony T. Sevelli
Notary Public

If acknowledged in the State of Florida, complete section(s) below:

(Releasor) ☒ Personally Known (or) ☐ Produced Identification

If applicable, Type of Identification Produced: _____

_____

OFFICIAL SEAL
ANTHONY T. SEVELLI
Notary Public - State of Arizona
YAVAPAI COUNTY
My Comm. Expires Feb. 7, 2010

(Co-Releasor) ☐ Personally Known (or) ☐ Produced Identification

If applicable, Type of Identification Produced: _____

_____

ACKNOWLEDGMENT
(State Of California)

State of California)
) ss.
County of _____)

On this _____ day of _____, _____, before me, _____

_____, the undersigned Notary Public, personally appeared,

_____

_____,

personally known to me (or proved to me on the basis of satisfactory evidence) to be the person(s) whose name(s) is(are) subscribed to the attached instrument and acknowledged to me that he(she)(they) executed the same in his(her)(their) authorized capacity(ies),and that by his(her)(their) signature(s) on the instrument, the person(s) or the entity upon behalf of which the person(s) acted, executed the instrument.

WITNESS my hand and official seal.

Anthony T. Sevelli
Notary Public 02-07-2010

© 1998, Alpha Publications of America, Inc.
All rights reserved.

(722573-64066) (ISBN 1-57164-066-5)

TO: UNITED STATES DEPARTMENT OF THE INTERIOR
BUREAU OF LAND MANAGEMENT
ONE N. CENTRAL AVE SUITE 800
PHOENIX, AZ, 85004-4427

February 27th , 2009

NOTICE OF CHANGE IN OWNERSHIP OF MINING CLAIM

This letter and enclosed quitclaim deed, and check for the $20. transfer fee, serves as notice that the:

AMC389104 RINCON RIDGE 1
AMC389105 RINCON RIDGE 2

unpatented mining claim(s) was/were transferred to the new owner:

Anthony Newbill
P.O. Box 21360
Wickenburg, AZ, 85358

On February 27th, 2009 by instrument of quitclaim deed.

Sincerely,

Gerald Gordon, Jr. and Tahara Brown

RECEIVED
BLM AZ STATE OFFICE
2009 MAR -5 A 8:45
PHOENIX, ARIZONA

Enclosed:
Notification letter
Quitclaim deed
Transfer fee of $20.

When recorded, mail to:

Name: Anthony Newbill

Address: P.O. Box 21360

City/State/Zip Code: Wickenburg, AZ, 85358

Ana Wayman-Trujillo, Recorder
OFFICIAL RECORDS OF YAVAPAI COUNTY
TAHARA BROWN QCD

B-4652 P-94
02/27/2009 03:27P
14.00 4296419

B-4652 P-94
Page: 1 of 2
QCD 4296419

Space above this line for Recorder's use

RECEIVED
BLM AZ STATE OFFICE
2009 MAR -5 A 8:4[illegible]
PHOENIX, ARIZONA

QUITCLAIM DEED

KNOW ALL MEN BY THESE PRESENTS:

That I(we), Gerald Gordon, Jr. & Tahara Brown the undersigned, for the consideration of Ten Dollars ($10.00), and other valuable considerations, do hereby release, remise, and forever quitclaim unto Anthony Newbill, P.O. Box 21360, Wickenburg,AZ

all right, title and interest in that certain Property situated in Yavapai County, State of Arizona, and described as follows:

the unpatented Federal Mining Claim AMC389104 commonly known as Rincon Ridge 1 as recorded in Book 4568 Page 862 in the Yavapai County Recorders Office.

the unpatented Federal Mining Claim AMC389105 commonly known as Rincon Ridge 2 as recorded in Book 4568 Page 864 in the Yavapai County Recorders Office.

NO TRANSFER NECESSARY
EXEMPT UNDER ARS 11-1134
A6

IN WITNESS WHEREOF, I(we) have hereunto set my(our) hand(s) and seal this 27TH day of February, 2009.

Gerald Gordon, Jr.
Printed Name of Releasor

Signature of Releasor

Tahara Brown
Printed Name of Releasor

Signature of Releasor

Printed Name of Witness (if required by State Laws)

Signature of Witness (if required by State Laws)

© 1998, Alpha Publications of America, Inc.
All Rights Reserved.

(UPC 722573-64066) (ISBN 1-57164-066-5)

ACKNOWLEDGMENT
(States Other Than California)

State of Arizona)
) ss.
County of Yavapai)

On this 27 day of February, 2009, before me, the undersigned Notary Public, personally appeared Gerald Gordon, Jr. & Tahara Brown----------

---,

known to me to be the individual(s) who executed the foregoing instrument and acknowledged the same to be his(her)(their) free act and deed.

My Commission Expires: 02-07-2010 Anthony T. Sevelli
Notary Public

If acknowledged in the State of Florida, complete section(s) below:

(Releasor) ☐ Personally Known (or) ☐ Produced Identification

If applicable, Type of Identification Produced: _____

_____

OFFICIAL SEAL
ANTHONY T. SEVELLI
Notary Public - State of Arizona
YAVAPAI COUNTY
My Comm. Expires Feb. 7, 2010

(Co-Releasor) ☒ Personally Known (or) ☐ Produced Identification

If applicable, Type of Identification Produced: _____

_____

RECEIVED
BLM AZ STATE OFFICE
2009 MAR -5 A 8:41
PHOENIX, ARIZONA

ACKNOWLEDGMENT
(State Of California)

State of California)
) ss.
County of _____)

On this _____ day of _____, _____, before me, _____

_____, the undersigned Notary Public, personally appeared,

_____

_____,

personally known to me (or proved to me on the basis of satisfactory evidence) to be the person(s) whose name(s) is(are) subscribed to the attached instrument and acknowledged to me that he(she)(they) executed the same in his(her)(their) authorized capacity(ies), and that by his(her)(their) signature(s) on the instrument, the person(s) or the entity upon behalf of which the person(s) acted, executed the instrument.

WITNESS my hand and official seal.

_____
Notary Public

© 1998, Alpha Publications of America, Inc.
All rights reserved.

(722573-64066) (ISBN 1-57164-066-5)

United States Depart[illegible]t of the Interior
Bureau of Land Management
BUSINESS & SUPPORT SVCS DIV
ONE N CENTRAL AVE SUITE 800
PHOENIX, AZ 85004 -4427
Phone: (602) 417-9200

Receipt

No: 1883668

Transaction #: 1945286
Date of Transaction: 03/06/2009

CUSTOMER:	TAHARA D BROWN PO BOX 378 BROOK,IN 47922-0378 US

LINE #	QTY	DESCRIPTION	REMARKS	UNIT PRICE	TOTAL
1	1.00	LOCATABLE MINERALS / MINING CLAIMS-NOT NEW-UNADJUD,ONE AUTH NO. ONLY / MINING CLAIM MONEY RECEIVED **CASES:** AMC377224/$30.00	TRF (3)	- n/a -	30.00
				TOTAL:	**$30.00**

PAYMENT INFORMATION				
1	AMOUNT:	30.00	POSTMARKED:	03/03/2009
	TYPE:	CHECK	RECEIVED:	03/05/2009
	CHECK NO:	1190		
	NAME:	BROWN, TAHARA D PO BOX 378 BROOK IN 47922-0378 US		

REMARKS

This receipt was generated by the automated BLM Collections and Billing System and is a paper representation of a portion of the official electronic record contained therein.

AMC 389103

TO: UNITED STATES DEPARTMENT OF THE INTERIOR
BUREAU OF LAND MANAGEMENT
ONE N. CENTRAL AVE SUITE 800
PHOENIX, AZ, 85004-4427

January 23, 2008

NOTICE OF CHANGE IN OWNERSHIP OF MINING CLAIM

This letter and enclosed recorded quitclaim deed, and check for the $20. transfer fee, serves as notice that the unpatented federal mining claim

AMC 389107 Yavapai Gold

was transferred to the new owner(s):

Robert & Glennice Virtue
534 E. 9th St.
Mt. Vernon, IN, 47620

On January 22, 2008 by instrument of quitclaim deed.

1 CLAIM X 2
= $20.00 SEC

Sincerely,

Gerald Gordon, Jr. & Tahara Brown

Enclosed:
Quitclaim deed
Transfer fee of $20.

PHOENIX, ARIZONA

2008 JAN 25 A 8:45

RECEIVED
B.L.M. AZ STATE OFFICE

ENTERED INTO COMPUTER
4/30/08

FEE
$8
$8
$5
$
$

When recorded, mail to:

Name: Robert & Glennice Virtue

Address: 534 E. 9th St.

City/State/Zip Code: Mt. Vernon, IN, 47620

THIS IS A CONFORMED COPY OF INSTRUMENT
RECORDED ON DATE 1/22/08 TIME 12:58
IN BOOK 4568 PAGE 900
ANA WAYMAN-TRUJILLO, RECORDER
DEPUTY

Space above this line for Recorder's use

QUITCLAIM DEED

KNOW ALL MEN BY THESE PRESENTS:

That I(we), Gerald Gordon, Jr. & Tahara Brown, the undersigned, for the consideration of Ten Dollars ($10.00), and other valuable considerations, do hereby release, remise, and forever quitclaim unto Robert W. & Glennice Virtue,

all right, title and interest in that certain Property situated in Yavapai County, State of Arizona, and described as follows:

the unpatented Federal Mining Claim AMC389107, commonly known as Yavapai Gold, SE1/4SW1/4 SEC. 25 T9N R5W, Gila Salt River Base & Meridian, Arizona.

Book 4568 Page 861

NO TRANSFER NECESSARY
EXEMPT UNDER ARS 11-1134
A6

IN WITNESS WHEREOF, I(we) have hereunto set my(our) hand(s) and seal this 22 day of January, 2008.

Gerald Gordon, Jr.
Printed Name of Releasor

Signature of Releasor

Tahara Brown
Printed Name of Releasor

Signature of Releasor

PHOENIX, ARIZONA
2008 JAN 25 A 8:44

Printed Name of Witness (if required by State Laws)

Signature of Witness (if required by State Laws)

RECEIVED
B.L.M. AZ STATE OFFICE

© 1998, Alpha Publications of America, Inc.
All Rights Reserved.

(UPC 722573-64066) (ISBN 1-57164-066-5)

ACKNOWLEDGMENT
(States Other Than California)

State of Arizona)
) ss.
County of Yavapai)

On this 22nd day of January 2008, before me, the undersigned Notary Public, personally appeared Gerald Gordon + Tahara Vanover,
known to me to be the individual(s) who executed the foregoing instrument and acknowledged the same to be his(her)(their) free act and deed.

My Commission Expires: 2/7/2010

JoAnn Jordan
Notary Public

If acknowledged in the State of Florida, complete section(s) below:

(Releasor) ☐ Personally Known (or) ☐ Produced Identification

If applicable, Type of Identification Produced: _____

_____

OFFICIAL SEAL
JOANN JORDAN
Notary Public - State of Arizona
YAVAPAI COUNTY
My Comm. Expires Feb. 7, 2010

(Co-Releasor) ☐ Personally Known (or) ☐ Produced Identification

If applicable, Type of Identification Produced: _____

_____

ACKNOWLEDGMENT
(State Of California)

State of California)
) ss.
County of _____)

On this _____ day of _____, _____, before me, _____

_____, the undersigned Notary Public, personally appeared,

_____

_____,

personally known to me (or proved to me on the basis of satisfactory evidence) to be the person(s) whose name(s) is(are) subscribed to the attached instrument and acknowledged to me that he(she)(they) executed the same in his(her)(their) authorized capacity(ies), and that by his(her)(their) signature(s) on the instrument, the person(s) or the entity upon behalf of which the person(s) acted, executed the instrument.

WITNESS my hand and official seal.

_____
Notary Public

PHOENIX, ARIZONA
2008 JAN 25 A 8:47
B.L.M. AZ STATE OFFICE
RECEIVED

© 1998, Alpha Publications of America, Inc.
All rights reserved.

(722573-64066) (ISBN 1-57164-066-5)

United States Department of the Interior
Bureau of Land Management
BUSINESS & SUPPORT SVCS DIV
ONE N CENTRAL AVE SUITE 800
PHOENIX, AZ 85004 -4427
Phone: (602) 417-9200

Receipt

No: 1645223

Transaction #: 1699261 **Date of Transaction:** 01/30/2008	
CUSTOMER:	TAHARA BROWN PO BOX 378 BROOK,IN 47922

LINE #	QTY	DESCRIPTION	REMARKS	UNIT PRICE	TOTAL
1	1.00	LOCATABLE MINERALS / MINING CLAIMS-NOT NEW-UNADJUD,ONE AUTH NO. ONLY / MINING CLAIM MONEY RECEIVED (455) **CASES:** AMC387247/$20.00	TRNF (2)	- n/a -	20.00
				TOTAL:	**$20.00**

PAYMENT INFORMATION				
1	AMOUNT:	$20.00	POSTMARKED:	1/23/08 0:00
	TYPE:	CHECK	RECEIVED:	01/25/2008
	CHECK NO:	1099		
	NAME:	BROWN, TAHARA PO BOX 378 BROOK IN 47922		

REMARKS

This receipt was generated by the automated BLM Collections and Billing System and is a paper representation of a portion of the official electronic record contained therein.

NOTICE!!

These documents have been scanned!

Do not place un-scanned documents beneath this notice!

Do not remove this notice from this file!

GPO Jacket No. 560-102
Print Order 61540
Rise Business Services, LLC
Job=AZ15 5/23/2019

Box Number= AZ15085

Claim Begin-End: AMC389103-AMC389107

4 Annual Filings

AZ15085-2 AMC388772-AMC389711

389103
438416

374

Form 3830-2
(January 2017)

UNITED STATES
DEPARTMENT OF THE INTERIOR
BUREAU OF LAND MANAGEMENT

MAINTENANCE FEE WAIVER CERTIFICATION

SEE INSTRUCTIONS ON PAGE 2

FORM APPROVED
OMB NO. 1004-0114
Expires: January 31, 2020

1. This small miner waiver is filed for the assessment year beginning on September 1, 2019 and ending on September 1, 2020.
2. The undersigned and all related parties owned ten or fewer mining claims , mill, or tunnel sites located and maintained on Federal lands in the United States of America on September 1, 2019 .
3. The undersigned have performed the assessment work required by law for each mining claim listed prior to filing this waiver and understand that by filing this form, the undersigned must file an affidavit of assessment work with the Bureau of Land Management (BLM) by the December 30th following the filing of this waiver.
4. The undersigned understand that if the assessment work obligation has not yet come due under 30 U.S.C. 28 (for those claims in their first assessment year only), a notice of intent to hold reciting this condition must be recorded by the December 30th following the filing of this waiver.
5. The undersigned understand that mill and tunnel sites may also be listed on this waiver and be waived from payment of the maintenance fee, and that a notice of intent to hold for these sites is required to be filed with the BLM by the December 30th following the filing of this waiver.
6. The undersigned understand and acknowledge that pursuant to 43 U.S.C. 1212 and 18 U.S.C. 1001, the filing or recording of a false, fictitious, or fraudulent document with the BLM may result in a fine of up to $250,000, a prison term not to exceed five years, or both.
7. The mining claims, mill or tunnel sites for which this waiver from payment of the maintenance fees is requested are:

CLAIM OR SITE NAME	BLM RECORDATION SERIAL NUMBER
1. RINCON RIDGE 2 ✓	389105
2. RINCON RIDGE 2B	438416
3.	
4.	
5.	
6.	
7.	
8.	
9.	
10.	

RECEIVED
BLM AZ STATE OFFICE
2019 AUG 27 A 9:03
PHOENIX, ARIZONA

The owner(s) (claimants) of the above mining claims and sites are:

JOHN KULCZYCKYJ — John Kulczycky
(Owner's Name - Please Print) (Owner's Signature)

3790 S. LAPEER RD. APT E — METAMORA — MI — 48455
(Owner's Mailing Address) (City) (State) (Zip Code)

(Owner's Name - Please Print) (Owner's Signature)

(Owner's Mailing Address) (City) (State) (Zip Code)

(Owner's Name - Please Print) (Owner's Signature)

(Owner's Mailing Address) (City) (State) (Zip Code)

(Owner's Name - Please Print) (Owner's Signature)

(Owner's Mailing Address) (City) (State) (Zip Code)

ENTERED
SEP 18 2019
BY:

(Continued on page 2)

CBS Receipt: 4548008

Printed For Lead File # AMC389103

Agency Tracking ID: 1567094360

Assessment Year: 2020

Number of BLM Serial Nr: 7

Paid On: 8/29/2019

Total Amount Paid: $1,155.00

Claim Name	BLM Serial No	Lead File No	Amount Paid
BLACK DIKE 1	AMC387245	AMC387245	$165.00
BLACK DIKE EXT#1	AMC387246	AMC387245	$165.00
GOLD ROCK #1	AMC387249	AMC387245	$165.00
PONCHO VILLA 1	AMC387254	AMC387245	$165.00
PONCHO VILLA 2	AMC387255	AMC387245	$165.00
RYA #28	AMC387259	AMC387245	$165.00
GOLD RIDGE	AMC389103	AMC389103	$165.00

NO WARRANTY IS MADE BY BLM FOR USE OF THE DATA FOR PURPOSES NOT INTENDED BY BLM

United States Department of the Interior
Bureau of Land Management
BUSINESS & SUPPORT SVCS DIV
ONE N CENTRAL AVE SUITE 800
PHOENIX, AZ 85004 -4427
Phone: 602-417-9200

Receipt	
No:	4548008

Transaction #: 4669038
Date of Transaction: 08/29/2019

CUSTOMER:

TAHARA D BROWN
1984 W. STATE RD 10
LAKE VILLAGE,IN 46349 US

LINE #	QTY	DESCRIPTION	REMARKS	UNIT PRICE	TOTAL
1	1.00	LOCATABLE MINERALS / MINING CLAIMS-NOT NEW-UNADJUD,ONE AUTH NO. ONLY / MINING CLAIM MONEY RECEIVED **CASES:** AMC387245/$1155.00		- n/a -	1155.00
				TOTAL:	**$1,155.00**

PAYMENT INFORMATION

NOTE: Items will appear on credit card statement as "BLM O Mining Claim".

1	AMOUNT:	1155.00	POSTMARKED:	N/A
	TYPE:	CREDIT CARD	RECEIVED:	08/29/2019
	NAME:	TAHARA D BROWN 1984 W. STATE RD 10 LAKE VILLAGE IN 46349 US		
	CARD NO:	XXXXXXXXXXXX7755	AUTH CODE:	110202
	NAME ON CARD:	TAHARA D BROWN		
	SIGNATURE:	INTERNET		

REMARKS

This receipt was generated by the automated BLM Collections and Billing System and is a paper representation of a portion of the official electronic record contained therein.

CBS Receipt: 4503443

Printed For Lead File # AMC389103

Agency Tracking ID: 1562602151

Assessment Year: 2020

Number of BLM Serial Nr: 1

Paid On: 7/8/2019

Total Amount Paid: $165.00

Claim Name	BLM Serial No	Lead File No	Amount Paid
SKY HIGH	AMC389106	AMC389103	$165.00

NO WARRANTY IS MADE BY BLM FOR USE OF THE DATA FOR PURPOSES NOT INTENDED BY BLM

United States Department of the Interior
Bureau of Land Management
BUSINESS & SUPPORT SVCS DIV
ONE N CENTRAL AVE SUITE 800
PHOENIX, AZ 85004 -4427
Phone: 602-417-9200

Receipt	
No:	4503443

Transaction #: 4623818
Date of Transaction: 07/08/2019

CUSTOMER:

ROBERT SANDERS
421 GARDENIA AVE
ORANGE,TX 77630 US

LINE #	QTY	DESCRIPTION	REMARKS	UNIT PRICE	TOTAL
1	1.00	LOCATABLE MINERALS / MINING CLAIMS-NOT NEW-UNADJUD,ONE AUTH NO. ONLY / MINING CLAIM MONEY RECEIVED **CASES:** AMC389106/$165.00		- n/a -	165.00
				TOTAL:	**$165.00**

PAYMENT INFORMATION

NOTE: Items will appear on credit card statement as "BLM O Mining Claim".

1	AMOUNT:	165.00	POSTMARKED:	N/A
	TYPE:	CREDIT CARD	RECEIVED:	07/08/2019
	NAME:	ROBERT SANDERS 421 GARDENIA AVE ORANGE TX 77630 US		
	CARD NO:	XXXXXXXXXXXX7276	AUTH CODE:	191812
	NAME ON CARD:	ROBERT SANDERS		
	SIGNATURE:	INTERNET		

REMARKS

This receipt was generated by the automated BLM Collections and Billing System and is a paper representation of a portion of the official electronic record contained therein.

389103

Form 3830-2
(January 2017)

UNITED STATES
DEPARTMENT OF THE INTERIOR
BUREAU OF LAND MANAGEMENT

402

FORM APPROVED
OMB NO. 1004-0114
Expires: January 31, 2020

MAINTENANCE FEE WAIVER CERTIFICATION

SEE INSTRUCTIONS ON PAGE 2

1. This small miner waiver is filed for the assessment year beginning on September 1, 2019 and ending on September 1, 2020.
2. The undersigned and all related parties owned ten or fewer mining claims , mill, or tunnel sites located and maintained on Federal lands in the United States of America on September 1, 2019 .
3. The undersigned have performed the assessment work required by law for each mining claim listed prior to filing this waiver and understand that by filing this form, the undersigned must file an affidavit of assessment work with the Bureau of Land Management (BLM) by the December 30th following the filing of this waiver.
4. The undersigned understand that if the assessment work obligation has not yet come due under 30 U.S.C. 28 (for those claims in their first assessment year only), a notice of intent to hold reciting this condition must be recorded by the December 30th following the filing of this waiver.
5. The undersigned understand that mill and tunnel sites may also be listed on this waiver and be waived from payment of the maintenance fee, and that a notice of intent to hold for these sites is required to be filed with the BLM by the December 30th following the filing of this waiver.
6. The undersigned understand and acknowledge that pursuant to 43 U.S.C. 1212 and 18 U.S.C. 1001, the filing or recording of a false, fictitious, or fraudulent document with the BLM may result in a fine of up to $250,000, a prison term not to exceed five years, or both.
7. The mining claims, mill or tunnel sites for which this waiver from payment of the maintenance fees is requested are:

CLAIM OR SITE NAME	BLM RECORDATION SERIAL NUMBER
1. RINCON RIDGE 1 ✓	389104
2.	
3.	
4.	
5.	
6.	
7.	
8.	
9.	
10.	

RECEIVED
BLM AZ STATE OFFICE
2019 AUG 27 A 8:30
PHOENIX, ARIZONA

The owner(s) (claimants) of the above mining claims and sites are:

SANDRA HARTLERODE — Sandra Hartlerode
(Owner's Name - Please Print) (Owner's Signature)

2305 EVANS AVE. — VALPARAISO — IN — 46383
(Owner's Mailing Address) (City) (State) (Zip Code)

(Owner's Name - Please Print) (Owner's Signature)

(Owner's Mailing Address) (City) (State) (Zip Code)

(Owner's Name - Please Print) (Owner's Signature)

(Owner's Mailing Address) (City) (State) (Zip Code)

(Owner's Name - Please Print) (Owner's Signature)

(Owner's Mailing Address) (City) (State) (Zip Code)

ENTERED
SEP 16 2019
BY:

(Continued on page 2)

Form 3830-4
(January 2017)

UNITED STATES
DEPARTMENT OF THE INTERIOR
BUREAU OF LAND MANAGEMENT

FORM APPROVED
OMB NO.: 1004-0114
Expires: January 31, 2020

389103
438416

AFFIDAVIT OF ANNUAL ASSESSMENT WORK

WHEN RECORDED, MAIL DOCUMENT TO:

NAME: JOHN KULCZYCKYJ

ADDRESS: 3790 S. LAPEER RD. APT E.

CITY, STATE, ZIP: METAMORA, MI 48455

FOR COUNTY RECORDER'S USE

No. of Claims 2
x $~~10~~ 15/claim
Total due BLM $ $30-

Rec. 4366168

TO ALL WHOM IT MAY CONCERN:

1. The undersigned certifies that at least $100 per claim was expended for development, labor and improvements, or equivalent value added, as the annual assessment work for the assessment year ending September 1, 2018 for the following contiguous unpatented mining claim(s), located in the County of YAVAPAI, in the State of ARIZONA.

BLM Serial No.	Name of Claim	Tp	Rg	Sec	Mer	County Recordation Book and Page No.	Co. Recording Date
		Example: 13N	5E	14	MDM		
389105	RINCONRIDGE 2	10N	5W	27	MDM		
438416	RINCONRIDGE 2B	10N	5W	27	MDM		

RECEIVED
BLM AZ STATE OFFICE
2019 JAN 28 P 12:32
PHOENIX, ARIZONA

(Continued on page 2)

2. Type of labor and improvements (specify what was done and give the total value for that labor and improvement to show at least $100 for each claim). If a geological, geochemical, or geophysical survey was performed, as per 30 U.S.C. 28-1, reference the title of the report of survey, give cost and date of the survey and report, and indicate it was filed with the County Recorder:

Description of Work Performed	Value of Work Performed	Date Work Was Performed
MAINTENANCE OF ROADS AND MINING CLAIM	($200 TOTAL)	7/26/18 -
SIGNS AND LOCATION MONUMENTS, SAMPLING	$100 FOR EACH	7/29/18
& PROSPECTING, TRASH REMOVAL & PATH DEBRIS	OF 2 CLAIMS	
CLEARANCE		

3. Name and mailing address of each person who performed the labor and improvements:

Name (please print)	Current Mailing Address (please print)
MERRIL SINGLETERRY	P.O. BOX 882. CONGRESS, AZ. 85332

4. Name and mailing address of each person who holds and claims the subject mining claim(s) for the valuable minerals contained therein. Be sure to indicate if there is a change of address:

Name (please print)	Current Mailing Address (please print)
JOHN KULCZYCKYJ	3790 S. LAPEER RD. APT E
	METAMORA, MI 48455

RECEIVED
BLM AZ STATE OFFICE
2019 JAN 28 P 12:32
PHOENIX, ARIZONA

5. The undersigned testifies that on the date of AUGUST 30, 2018, all monuments required by law were erected upon the subject claim(s), and all notices required by law were posted on the subject claim(s) or copies thereof were in place, and at said date, each corner monument bore or contained

(Continued on page 3)

markings sufficient to appropriately designate the corner of the claim to which it pertains and the name of the claim(s).

I hereby certify under penalty of perjury under the laws of the State of MICHIGAN that the foregoing statements are true and correct:

John Kulczyckyj Date: 12-24-2018
(Signature of person responsible for above statement)

Title 18 U.S.C. 1001 and 43 U.S.C. 1212 make it a crime for any person knowingly and willfully to make to any department or agency of the United States any false, fictitious or fraudulent statements or representations as to any matter within its jurisdiction.

Notary Block

SUBSCRIBED AND SWORN TO before me, this 24 day of December 20 18

By: _____
(Signature of Affiant)

Title: BSSA

My Commission Expires: May 31 2023

CHRISTINE ANN RAUH
NOTARY PUBLIC - STATE OF MICHIGAN
COUNTY OF LAPEER
My Commission Expires May 31, 2023
Acting in the County of Lapeer

INSTRUCTIONS

1. This is an optional form that may be used to satisfy the requirements for the Bureau of Land Management (BLM) under the provisions of 43 U.S.C. §1744 and 30 U.S.C. §28-28d and the regulations thereunder (43 CFR part 3835). Since local and State laws may vary, you should contact your local and State agencies where the claims are located to ensure all applicable laws and requirements are satisfied.
2. The claimant(s) must fill in the date in paragraph 1 for the applicable assessment year and the county and state where the claims are located.
3. All claim names, BLM serial numbers, legal descriptions, and original county recording information must be listed for the claims pertaining to this assessment notice.
4. The claimant(s) must complete paragraph 2 listing all labor or improvements which was performed on or did benefit the subject mining claims. The value and date of the labor or improvements must also be listed. The total amount of labor or improvements can be listed, but the total expenditure must equal at least $100 for each claim.
5. The names and current mailing addresses of the person(s) performing the labor shall be listed in paragraph 3.
6. The name and current mailing address of each owner (claimant) of the claims shall be listed in paragraph 4. The mailing address shall be the owner's address and not the address of an agent or anyone representing the claimant. Be sure to note if there has been a change of address.
7. Paragraph 5 shall be completed to show the date it was verified that all monuments required by law were properly erected, all notices were posted, and that corners were appropriately designated for all claims listed.
8. An exact legible reproduction or duplicate (other than microfilm or other electronic media) of this affidavit or another type of affidavit of assessment work that you file or will file in the county where each claim is located, must be filed with the BLM on or before December 30 of the calendar year in which the assessment year ends. For mill or tunnel sites, a separate notice of intent to hold must be filed with the BLM on or before December 30. Requirements for filing a notice of intent to hold can be found at 43 CFR 3835.33.
9. A processing fee of $10 for each claim listed must be remitted to the BLM along with this or any other affidavit of assessment work.

RECEIVED BLM ARIZONA STATE OFFICE 2019 JAN 8 P 12:38

(Continued on page 4)

PRESS FIRMLY TO SEAL

PRESS FIRMLY TO SEAL

PRIORITY MAIL
POSTAGE REQUIRED

PRIORITY®

UNITED STATES POSTAL SERVICE. Retail

P

US POSTAGE PAID

$6.70

Origin: 48446
12/24/18
2552800443-19

PRIORITY MAIL 2-Day ®

0 Lb 1.90 Oz

1004

EXPECTED DELIVERY DAY: 12/27/18

C041

SHIP
TO:
1 N CENTRAL AVE
STE 800
PHOENIX AZ 85004-4427

USPS TRACKING NUMBER

9505 5117 7474 8358 1115 67

PS00001000014

EP14F July 2013
OD: 12.5 x 9.5

FROM: JOHN KULCZYCKYJ
3790 S. LAPEER RD. APT E
METAMORA, MI 48455

TO: B.L.M.
ARIZONA STATE OFFICE
ONE NORTH CENTRAL AVE. SUITE 800
PHOENIX, AZ 85004-4427

RECEIVED
BLM AZ STATE OFFICE
2019 JAN 28 P 12:32
PHOENIX, ARIZONA

VISIT US AT USPS.COM®
ORDER FREE SUPPLIES ONLINE

UNITED STATES POSTAL SERVICE.

This envelope is made from post-consumer waste. Please recycle - again.

This packaging is the property of the U.S. Postal Service® and is provided solely for use in sending Priority Mail® shipments. Misuse may be a violation of federal law. This packaging is not for resale. EP14F © U.S. Postal Service; July 2013; All rights reserved.

United States Department of the Interior
Bureau of Land Management
DIV OF LANDS, MINRLS & ENERGY
ONE N CENTRAL AVE
PHOENIX, AZ 85004 -4427
Phone: 602-417-9200

Receipt

No: 4366168

Transaction #: 4483414
Date of Transaction: 02/04/2019

CUSTOMER:

JOHN KULCZYCKYJ
3790 S LAPEER RD APT E
METAMORA,MI 48455-8909 US

LINE #	QTY	DESCRIPTION	REMARKS	UNIT PRICE	TOTAL
1	1.00	LOCATABLE MINERALS / MINING CLAIMS-NOT NEW-UNADJUD,ONE AUTH NO. ONLY / MINING CLAIM MONEY RECEIVED **CASES:** AMC389105/$30.00	2018 POL (2)	- n/a -	30.00
				TOTAL:	**$30.00**

PAYMENT INFORMATION

1	AMOUNT:	30.00	POSTMARKED:	N/A
	TYPE:	CHECK	RECEIVED:	01/28/2019
	CHECK NO:	24757246697		
	NAME:	KULCZYCKYJ, JOHN 3790 S LAPEER RD APT E METAMORA MI 48455-8909 US		

REMARKS

This receipt was generated by the automated BLM Collections and Billing System and is a paper representation of a portion of the official electronic record contained therein.

Form 3830-4
(January 2017)

UNITED STATES
DEPARTMENT OF THE INTERIOR
BUREAU OF LAND MANAGEMENT

FORM APPROVED
OMB NO.: 1004-0114
Expires: January 31, 2020

389103

AFFIDAVIT OF ANNUAL ASSESSMENT WORK

WHEN RECORDED, MAIL DOCUMENT TO:

NAME: SANDRA HARTLERODE

ADDRESS: 2305 EVANS AVE.

CITY, STATE, ZIP: VALPARAISO, IN 46383

FOR COUNTY RECORDER'S USE

No. of Claims 1

x $~~10~~ 15/claim

Total due BLM $ 15

436130 EFT

TO ALL WHOM IT MAY CONCERN:

1. The undersigned certifies that at least $100 per claim was expended for development, labor and improvements, or equivalent value added, as the annual assessment work for the assessment year ending September 1, 2018 for the following contiguous unpatented mining claim(s), located in the County of YAVAPAI, in the State of ARIZONA.

BLM Serial No.	Name of Claim	Tp	Rg	Sec	Mer	County Recordation Book and Page No.	Co. Recording Date
		Example: 13N	5E	14	MDM		
389104	RINCON RIDGE 1	10N	5W	27	MDM		

RECEIVED
BLM AZ STATE OFFICE
2019 JAN 28 P 12: 27
PHOENIX, ARIZONA

(Continued on page 2)

ENTERED
FEB 01 2019
BY: RHM

2. Type of labor and improvements (specify what was done and give the total value for that labor and improvement to show at least $100 for each claim). If a geological, geochemical, or geophysical survey was performed, as per 30 U.S.C. 28-1, reference the title of the report of survey, give cost and date of the survey and report, and indicate it was filed with the County Recorder:

Description of Work Performed	Value of Work Performed	Date Work Was Performed
MAINTENANCE OF ROADS AND MINING CLAIM	$100	7/15/18-7/16/18
SIGNS AND LOCATION MONUMENTS, SAMPLING &		
PROSPECTING, TRASH REMOVAL AND PATH DEBRIS		
CLEARANCE		

3. Name and mailing address of each person who performed the labor and improvements:

Name (please print)	Current Mailing Address (please print)
MERRIL SINGLETERRY	P.O.BOX 852, CONGRESS, AZ. 85332

4. Name and mailing address of each person who holds and claims the subject mining claim(s) for the valuable minerals contained therein. Be sure to indicate if there is a change of address:

Name (please print)	Current Mailing Address (please print)
SANDRA HARTLERODE	2305 EVANS AVE. VALPARAISO, IN 46383

RECEIVED
BLM AZ STATE OFFICE
2019 JAN 28 P 12:27
PHOENIX, ARIZONA

5. The undersigned testifies that on the date of AUGUST 30, 2018, all monuments required by law were erected upon the subject claim(s), and all notices required by law were posted on the subject claim(s) or copies thereof were in place, and at said date, each corner monument bore or contained

(Continued on page 3)

markings sufficient to appropriately designate the corner of the claim to which it pertains and the name of the claim(s).

I hereby certify under penalty of perjury under the laws of the State of INDIANA that the foregoing statements are true and correct:

Sandra Rose Hartlerode Date: Dec. 27, 2018

(Signature of person responsible for above statement)

Title 18 U.S.C. 1001 and 43 U.S.C. 1212 make it a crime for any person knowingly and willfully to make to any department or agency of the United States any false, fictitious or fraudulent statements or representations as to any matter within its jurisdiction.

Notary Block

SUBSCRIBED AND SWORN TO before me, this 27th day of December 2018

By: Colleen Sullivan
(Signature of Affiant)

Title: Relationship Officer

My Commission Expires: 11-13-2023

673707

COLLEEN SULLIVAN
Seal
Notary Public - State of Indiana
Porter County
My Commission Expires Nov 13, 2023

INSTRUCTIONS

1. This is an optional form that may be used to satisfy the requirements for the Bureau of Land Management (BLM) under the provisions of 43 U.S.C. §1744 and 30 U.S.C. §28-28d and the regulations thereunder (43 CFR part 3835). Since local and State laws may vary, you should contact your local and State agencies where the claims are located to ensure all applicable laws and requirements are satisfied.
2. The claimant(s) must fill in the date in paragraph 1 for the applicable assessment year, and the county and state where the claims are located.
3. All claim names, BLM serial numbers, legal descriptions, and original county recording information must be listed for the claims pertaining to this assessment notice.
4. The claimant(s) must complete paragraph 2 listing all labor or improvements which was performed on or did benefit the subject mining claims. The value and date of the labor or improvements must also be listed. The total amount of labor or improvements can be listed, but the total expenditure must equal at least $100 for each claim.
5. The names and current mailing addresses of the person(s) performing the labor shall be listed in paragraph 3.
6. The name and current mailing address of each owner (claimant) of the claims shall be listed in paragraph 4. The mailing address shall be the owner's address and not the address of an agent or anyone representing the claimant. Be sure to note if there has been a change of address.
7. Paragraph 5 shall be completed to show the date it was verified that all monuments required by law were properly erected, all notices were posted, and that corners were appropriately designated for all claims listed.
8. An exact legible reproduction or duplicate (other than microfilm or other electronic media) of this affidavit or another type of affidavit of assessment work that you file or will file in the county where each claim is located, must be filed with the BLM on or before December 30 of the calendar year in which the assessment year ends. For mill or tunnel sites, a separate notice of intent to hold must be filed with the BLM on or before December 30. Requirements for filing a notice of intent to hold can be found at 43 CFR 3835.33.
9. A processing fee of $10 for each claim listed must be remitted to the BLM along with this or any other affidavit of assessment work.

BLM ARIZONA STATE OFFICE
PHOENIX, ARIZONA
2019 JAN 28 P 12:58

(Continued on page 4)

PRESS FIRMLY TO SEAL

PRESS FIRMLY TO SEAL

1023

U.S. POSTAGE PAID
PM 2-Day
VALPARAISO, IN
46383
DEC 27, 18
AMOUNT
$6.70
R2304W120059-07

85004-4427

PRIORITY® ★ MAIL ★

- DATE OF DELIVERY SPECIFIED*
- USPS TRACKING™ INCLUDED*
- INSURANCE INCLUDED*
- PICKUP AVAILABLE

* Domestic only

WHEN USED INTERNATIONALLY, A CUSTOMS DECLARATION LABEL MAY BE REQUIRED.

FROM: SANDRA HARTLERODE
2305 EVANS AVENUE
VALPARAISO, IN 46383

TO: B.L.M
One North Central Avenue, Ste 800
Phoenix, AZ 85004-4427

RECEIVED
BLM AZ STATE OFFICE
2019 JAN 28 P 12:27
PHOENIX, ARIZONA

9505 5134 6339 8361 2770 98

USPS TRACKING NUMBER

EXPECTED DELIVERY DAY: 12/31/18

PS00001000014

EP14F July 2013
OD: 12.5 x 9.5

VISIT USPS.COM®
ORDER FREE SUPPLIES ONLINE

UNITED STATES POSTAL SERVICE®

This envelope is made from post-consumer waste. Please recycle - again.

This packaging is the property of the U.S. Postal Service® and is provided solely for use in sending Priority Mail® shipments. Misuse may [illegible] violation of federal law. This packaging is not for resale. EP14F © U.S. Postal Service; July 2013; All rights reserved.

United States Department of the Interior
Bureau of Land Management
DIV OF LANDS, MINRLS & ENERGY
ONE N CENTRAL AVE
PHOENIX, AZ 85004 -4427
Phone: 602-417-9200

Receipt

No: 4361301

Transaction #: 4478508
Date of Transaction: 01/31/2019

CUSTOMER:

SANDRA HARTLERODE
2305 EVANS AVE
VALPARAISO,IN 46383-4010 US

LINE #	QTY	DESCRIPTION	REMARKS	UNIT PRICE	TOTAL
1	1.00	LOCATABLE MINERALS / MINING CLAIMS-NOT NEW-UNADJUD,ONE AUTH NO. ONLY / MINING CLAIM MONEY RECEIVED **CASES:** AMC389104/$15.00	2018 POL (1)	- n/a -	15.00
				TOTAL:	**$15.00**

PAYMENT INFORMATION

1	AMOUNT:	15.00	POSTMARKED:	N/A
	TYPE:	CHECK	RECEIVED:	01/31/2019
	CHECK NO:	25309876768		
	NAME:	HARTLERODE, SANDRA 2305 EVANS AVE VALPARAISO IN 46383-4010 US		

REMARKS

This receipt was generated by the automated BLM Collections and Billing System and is a paper representation of a portion of the official electronic record contained therein.

505

389103

Form 3830-2
(January 2017)

UNITED STATES
DEPARTMENT OF THE INTERIOR
BUREAU OF LAND MANAGEMENT

MAINTENANCE FEE WAIVER CERTIFICATION

SEE INSTRUCTIONS ON PAGE 2

FORM APPROVED
OMB NO. 1004-0114
Expires: January 31, 2020

1. This small miner waiver is filed for the assessment year beginning on September 1, 2018 and ending on September 1, 2019.
2. The undersigned and all related parties owned ten or fewer mining claims , mill, or tunnel sites located and maintained on Federal lands in the United States of America on September 1, 2018.
3. The undersigned have performed the assessment work required by law for each mining claim listed prior to filing this waiver and understand that by filing this form, the undersigned must file an affidavit of assessment work with the Bureau of Land Management (BLM) by the December 30th following the filing of this waiver.
4. The undersigned understand that if the assessment work obligation has not yet come due under 30 U.S.C. 28 (for those claims in their first assessment year only), a notice of intent to hold reciting this condition must be recorded by the December 30th following the filing of this waiver.
5. The undersigned understand that mill and tunnel sites may also be listed on this waiver and be waived from payment of the maintenance fee, and that a notice of intent to hold for these sites is required to be filed with the BLM by the December 30th following the filing of this waiver.
6. The undersigned understand and acknowledge that pursuant to 43 U.S.C. 1212 and 18 U.S.C. 1001, the filing or recording of a false, fictitious, or fraudulent document with the BLM may result in a fine of up to $250,000, a prison term not to exceed five years, or both.
7. The mining claims, mill or tunnel sites for which this waiver from payment of the maintenance fees is requested are:

CLAIM OR SITE NAME	BLM RECORDATION SERIAL NUMBER
1. RINCON RIDGE #1	389104 (93)
2.	
3.	
4.	
5.	
6.	
7.	
8.	
9.	
10.	

RECEIVED
BLM AZ STATE OFFICE
2018 AUG 29 P 2:40
PHOENIX, ARIZONA

The owner(s) (claimants) of the above mining claims and sites are:

SANDRA HARTLERODE — Sandra Hartlerode
(Owner's Name - Please Print) (Owner's Signature)

2305 EVANS AVENUE — VALPARAISO — IN — 46383-4010
(Owner's Mailing Address) (City) (State) (Zip Code)

(Owner's Name - Please Print) (Owner's Signature)

(Owner's Mailing Address) (City) (State) (Zip Code)

(Owner's Name - Please Print) (Owner's Signature)

(Owner's Mailing Address) (City) (State) (Zip Code)

(Owner's Name - Please Print) (Owner's Signature)

(Owner's Mailing Address) (City) (State) (Zip Code)

ENTERED
Sep 13 2018
BY: BDS

(Continued on page 2)

ESS FIRMLY TO SEAL

PRESS FIRMLY TO SEAL

MAIL

1004

U.S. POSTAGE PAID
PM 2-Day
LAPEER, MI
48446
AUG 27 18
AMOUNT
$6.70
R2303S100349-07

PRIORITY® ★ MAIL ★

- DATE OF DELIVERY SPECIFIED*
- USPS TRACKING™ INCLUDED*
- $ INSURANCE INCLUDED*
- PICKUP AVAILABLE

* Domestic only

FROM: SANDRA HARTLERODE
2305 EVANS AVENUE
VALPARAISO, IN 46383-4010

TO: BLM
ARIZONA STATE OFFICE
ONE NORTH CENTRAL AVE. SUITE 800
PHOENIX, AZ 85004-4427

RECEIVED
BLM AZ STATE OFFICE
2018 AUG 29 P 2:40
PHOENIX, ARIZONA

HEN USED IN
A CUSTOMS L
LABEL MAY B

EXPECTED DELIVERY DAY: 08/29/2018

USPS TRACKING NUMBER

9505 5117 7472 8239 2890 42

PS00001000014

EP14F July 2013
OD: 12.5 x 9.5

VISIT US AT USPS.COM®
ORDER FREE SUPPLIES ONLINE

UNITED STATES POSTAL SERVICE®

This packaging is the property of the U.S. Postal Service® and is provided solely for use in sending Priority Mail® shipments. Misuse may be a violation of federal law. This packaging is not for resale. EP14F © U.S. Postal Service; July 2013; All rights reserved.

CBS Receipt: 4249551

Printed For Lead File # AMC389103

Agency Tracking ID: 1535573407

Assessment Year: 2019

Number of BLM Serial Nr: 8

Paid On: 8/29/2018

Total Amount Paid: $1,240.00

Claim Name	BLM Serial No	Lead File No	Amount Paid
BLACK DIKE 1	AMC387245	AMC387245	$155.00
BLACK DIKE EXT#1	AMC387246	AMC387245	$155.00
GOLD ROCK #1	AMC387249	AMC387245	$155.00
PONCHO VILLA 1	AMC387254	AMC387245	$155.00
PONCHO VILLA 2	AMC387255	AMC387245	$155.00
RYA #28	AMC387259	AMC387245	$155.00
GOLD RIDGE	AMC389103	AMC389103	$155.00
SKY HIGH	AMC389106	AMC389103	$155.00

NO WARRANTY IS MADE BY BLM FOR USE OF THE DATA FOR PURPOSES NOT INTENDED BY BLM

United States Department of the Interior
Bureau of Land Management
BUSINESS & SUPPORT SVCS DIV
ONE N CENTRAL AVE SUITE 800
PHOENIX, AZ 85004 -4427
Phone: 602-417-9200

Receipt

No: 4249551

Transaction #: 4365037
Date of Transaction: 08/29/2018

CUSTOMER:

TAHARA BROWN
1984 W STATE RD 10
LAKE VILLAGE,IN 46349 US

LINE #	QTY	DESCRIPTION	REMARKS	UNIT PRICE	TOTAL
1	1.00	LOCATABLE MINERALS / MINING CLAIMS-NOT NEW-UNADJUD,ONE AUTH NO. ONLY / MINING CLAIM MONEY RECEIVED **CASES:** AMC387245/$1240.00		- n/a -	1240.00
				TOTAL:	**$1,240.00**

PAYMENT INFORMATION

NOTE: Items will appear on credit card statement as "BLM O Mining Claim".

1	AMOUNT:	1240.00	POSTMARKED:	N/A
	TYPE:	CREDIT CARD	RECEIVED:	08/29/2018
	NAME:	TAHARA BROWN 1984 W STATE RD 10 LAKE VILLAGE IN 46349 US		
	CARD NO:	XXXXXXXXXXXX2505	AUTH CODE:	046488
	NAME ON CARD:	TAHARA BROWN		
	SIGNATURE:			

REMARKS

This receipt was generated by the automated BLM Collections and Billing System and is a paper representation of a portion of the official electronic record contained therein.

Form 3830-2
(January 2017)

'ED STATES
DEPARTMENT OF THE INTERIOR
BUREAU OF LAND MANAGEMENT

MAINTENANCE FEE WAIVER CERTIFICATION

SEE INSTRUCTIONS ON PAGE 2

AMC 438416
FORM APPROVED
OMB NO. 1004-0114
Expires: January 31, 2020

AMC 389103

1. This small miner waiver is filed for the assessment year beginning on September 1, 2018 and ending on September 1, 2019.
2. The undersigned and all related parties owned ten or fewer mining claims , mill, or tunnel sites located and maintained on Federal lands in the United States of America on September 1, 2018 .
3. The undersigned have performed the assessment work required by law for each mining claim listed prior to filing this waiver and understand that by filing this form, the undersigned must file an affidavit of assessment work with the Bureau of Land Management (BLM) by the December 30th following the filing of this waiver.
4. The undersigned understand that if the assessment work obligation has not yet come due under 30 U.S.C. 28 (for those claims in their first assessment year only), a notice of intent to hold reciting this condition must be recorded by the December 30th following the filing of this waiver.
5. The undersigned understand that mill and tunnel sites may also be listed on this waiver and be waived from payment of the maintenance fee, and that a notice of intent to hold for these sites is required to be filed with the BLM by the December 30th following the filing of this waiver.
6. The undersigned understand and acknowledge that pursuant to 43 U.S.C. 1212 and 18 U.S.C. 1001, the filing or recording of a false, fictitious, or fraudulent document with the BLM may result in a fine of up to $250,000, a prison term not to exceed five years, or both.
7. The mining claims, mill or tunnel sites for which this waiver from payment of the maintenance fees is requested are:

	CLAIM OR SITE NAME	BLM RECORDATION SERIAL NUMBER
1.	RINCON RIDGE 2	389105 (913)
2.	RINCON RIDGE 2B	438416
3.		
4.		
5.		
6.		
7.		
8.		
9.		
10.		

ENTERED
AUG 16 2018
BY: SC

RECEIVED
BLM AZ STATE OFFICE
2018 AUG 13 P 3:07
PHOENIX, ARIZONA

The owner(s) (claimants) of the above mining claims and sites are:

10 CT

JOHN KULCZYCKYJ — John Kulczyckyj
(Owner's Name - Please Print) (Owner's Signature)

3790 S. LAPEER RD APT. E — METAMORA — MI — 48455
(Owner's Mailing Address) (City) (State) (Zip Code)

(Owner's Name - Please Print) (Owner's Signature)

(Owner's Mailing Address) (City) (State) (Zip Code)

(Owner's Name - Please Print) (Owner's Signature)

(Owner's Mailing Address) (City) (State) (Zip Code)

AC483
ENTERED SEP 05 2018
PS

(Owner's Name - Please Print) (Owner's Signature)

(Owner's Mailing Address) (City) (State) (Zip Code)

(Continued on page 2)

NW/PG

PRESS FIRMLY TO SEAL

PRESS FIRMLY TO SEAL

PRIORITY MAIL
POSTAGE REQUIRED

PRIORITY®

UNITED STATES POSTAL SERVICE.

Retail

P

US POSTAGE PAID
$6.70

Origin: 48446
Destination: 85004
0 Lb 1.60 Oz
Aug 11, 18
2552800443-08

1004

PRIORITY MAIL 2-Day ®

Expected Delivery Day: 08/13/2018

C041

USPS TRACKING NUMBER

9505 5117 7471 8223 2478 37

PS00001000014

EP14F July 2013
OD: 12.5 x 9.5

FROM: JOHN KULCZYCKYJ
3710 S. LAPEER RD. APT E
METAMORA, MI 48455

TO:
BLM
ARIZONA STATE OFFICE
ONE NORTH CENTRAL AVE. SUITE 800
PHOENIX, AZ 85004-4427

RECEIVED
BLM AZ STATE OFFICE
2018 AUG 13 P 3:07
PHOENIX, ARIZONA

VISIT US AT USPS.COM®
ORDER FREE SUPPLIES ONLINE

UNITED STATES POSTAL SERVICE®

This envelope is made from post-consumer waste. Please recycle - again.

This packaging is the property of the U.S. Postal Service® and is provided solely for use in sending Priority Mail® shipments. Misuse may be a violation of federal law. This packaging is not for resale. EP14F © U.S. Postal Service; July 2013; All rights reserved.

Form 3830-4
(January 2017)

UNITED STATES
DEPARTMENT OF THE INTERIOR
BUREAU OF LAND MANAGEMENT

FORM APPROVED
OMB NO.: 1004-0114
Expires: January 31, 2020

389103

AFFIDAVIT OF ANNUAL ASSESSMENT WORK

438416

WHEN RECORDED, MAIL DOCUMENT TO:

NAME: JOHN KULCZYCKYJ

ADDRESS: 3790 S. LAPEER RD APT. E

CITY, STATE, ZIP: METAMORA, MI 48455

FOR COUNTY RECORDER'S USE

No. of Claims 2

x $10/claim

Total due BLM $ 20

TO ALL WHOM IT MAY CONCERN:

1. The undersigned certifies that at least $100 per claim was expended for development, labor and improvements, or equivalent value added, as the annual assessment work for the assessment year ending September 1, 2017 for the following contiguous unpatented mining claim(s), located in the County of YAVAPAI, in the State of ARIZONA.

BLM Serial No.	Name of Claim	Tp	Rg	Sec	Mer	County Recordation Book and Page No.	Co. Recording Date
		Example: 13N	5E	14	MDM		
389105	RINCON RIDGE 2	10N	5W	27	MDM		
438416	RINCON RIDGE 2B	10N	5W	27	MDM		

RECEIVED
BLM AZ STATE OFFICE
2017 DEC 21 P 1:36
PHOENIX, ARIZONA

#4048979

(Continued on page 2)

DEC 27 2017
RAM

2. Type of labor and improvements (specify what was done and give the total value for that labor and improvement to show at least $100 for each claim). If a geological, geochemical, or geophysical survey was performed, as per 30 U.S.C. 28-1, reference the title of the report of survey, give cost and date of the survey and report, and indicate it was filed with the County Recorder:

Description of Work Performed	Value of Work Performed	Date Work Was Performed
MAINTENANCE OF ROADS AND MINING CLAIMS	($200 TOTAL)	8/1/2017 -
SIGNS AND LOCATION MONUMENTS, SAMPLING	($100 FOR EACH	8/3/2017
AND PROSPECTING, TRASH REMOVAL AND PATH	OF 2 CLAIMS	
DEBRIS CLEARANCE	LISTED)	

3. Name and mailing address of each person who performed the labor and improvements:

Name (please print)	Current Mailing Address (please print)
MERRIL K. SINGLETERRY JR	P.O. BOX 882
	CONGRESS, AZ 85332

4. Name and mailing address of each person who holds and claims the subject mining claim(s) for the valuable minerals contained therein. Be sure to indicate if there is a change of address:

Name (please print)	Current Mailing Address (please print)
JOHN KULCZYCKYJ	3790 S. LAPEER RD. APT E
	METAMORA, MI 48455

RECEIVED
BLM AZ STATE OFFICE
2017 DEC 21 P 1:31
PHOENIX, ARIZONA

5. The undersigned testifies that on the date of AUGUST 31, 2017, all monuments required by law were erected upon the subject claim(s), and all notices required by law were posted on the subject claim(s) or copies thereof were in place, and at said date, each corner monument bore or contained

(Continued on page 3)

markings sufficient to appropriately designate the corner of the claim to which it pertains and the name of the claim(s).

I hereby certify under penalty of perjury under the laws of the State of MICHIGAN that the foregoing statements are true and correct:

John Kulczycky Date: 12-16-2017
(Signature of person responsible for above statement)

Title 18 U.S.C. 1001 and 43 U.S.C. 1212 make it a crime for any person knowingly and willfully to make to any department or agency of the United States any false, fictitious or fraudulent statements or representations as to any matter within its jurisdiction.

Notary Block

SUBSCRIBED AND SWORN TO before me, this 16 day of DECEMBER 2017

By: Jan J Gillis
(Signature of Affiant)

Title: _____

My Commission Expires: 10/29/2018

JAN J. GILLIS
Notary Public, State of Michigan
County of Lapeer
My Commission Expires 10/29/2018
Acting in the County of Lapeer

INSTRUCTIONS

1. This is an optional form that may be used to satisfy the requirements for the Bureau of Land Management (BLM) under the provisions of 43 U.S.C. §1744 and 30 U.S.C. §28-28d and the regulations thereunder (43 CFR part 3835). Since local and State laws may vary, you should contact your local and State agencies where the claims are located to ensure all applicable laws and requirements are satisfied.
2. The claimant(s) must fill in the date in paragraph 1 for the applicable assessment year and the county and state where the claims are located.
3. All claim names, BLM serial numbers, legal descriptions, and original county recording information must be listed for the claims pertaining to this assessment notice.
4. The claimant(s) must complete paragraph 2 listing all labor or improvements which was performed on or did benefit the subject mining claims. The value and date of the labor or improvements must also be listed. The total amount of labor or improvements can be listed, but the total expenditure must equal at least $100 for each claim.
5. The names and current mailing addresses of the person(s) performing the labor shall be listed in paragraph 3.
6. The name and current mailing address of each owner (claimant) of the claims shall be listed in paragraph 4. The mailing address shall be the owner's address and not the address of an agent or anyone representing the claimant. Be sure to note if there has been a change of address.
7. Paragraph 5 shall be completed to show the date it was verified that all monuments required by law were properly erected, all notices were posted, and that corners were appropriately designated for all claims listed.
8. An exact legible reproduction or duplicate (other than microfilm or other electronic media) of this affidavit or another type of affidavit of assessment work that you file or will file in the county where each claim is located, must be filed with the BLM on or before December 30 of the calendar year in which the assessment year ends. For mill or tunnel sites, a separate notice of intent to hold must be filed with the BLM on or before December 30. Requirements for filing a notice of intent to hold can be found at 43 CFR 3835.33.
9. A processing fee of $10 for each claim listed must be remitted to the BLM along with this or any other affidavit of assessment work.

RECEIVED
BLM AZ STATE OFFICE
PHOENIX, ARIZONA
2017 DEC 21 P 1:37

(Continued on page 4)

FROM: JOHN KULCZYCKYJ
3790 S. LAPEER RD, APT E
METAMORA, MI 48455

TO: BLM
ARIZONA STATE OFFICE
ONE NORTH CENTRAL AVENUE
STE 800
PHOENIX, AZ 85004-4427

RECEIVED
BLM AZ STATE OFFICE
2017 DEC 21 P 1:36
PHOENIX, ARIZONA

PS00001000014

EP14F July 2013
OD: 12.5 x 9.5

VISIT US AT USPS.COM®
ORDER FREE SUPPLIES ONLINE

UNITED STATES POSTAL SERVICE.

This envelope is made from post-consumer waste. Please recycle - again.

This packaging is the property of the U.S. Postal Service® and is provided solely for use in sending Priority Mail® shipments. Misuse may be a violation of federal law. This packaging is not for resale. EP14F © U.S. Postal Service; July 2013; All rights reserved.

United States Department of the Interior
Bureau of Land Management
DIV OF LANDS, MINRLS & ENERGY
ONE N CENTRAL AVE
PHOENIX, AZ 85004 -4427
Phone: 602-417-9200

Receipt

No: 4048979

Transaction #: 4160422
Date of Transaction: 12/26/2017

CUSTOMER:

JOHN KULCZYCKYJ
3790 S LAPEER RD APT E
METAMORA,MI 48455-8909 US

LINE #	QTY	DESCRIPTION	REMARKS	UNIT PRICE	TOTAL
1	1.00	LOCATABLE MINERALS / MINING CLAIMS-NOT NEW-UNADJUD,ONE AUTH NO. ONLY / MINING CLAIM MONEY RECEIVED **CASES:** AMC389105/$20.00	POL 2017/2	- n/a -	20.00
				TOTAL:	**$20.00**

PAYMENT INFORMATION

1	AMOUNT:	20.00	POSTMARKED:	N/A
	TYPE:	CHECK	RECEIVED:	12/26/2017
	CHECK NO:	24485596907		
	NAME:	KULCZYCKYJ, JOHN 3790 S LAPEER RD APT E METAMORA MI 48455-8909 US		

REMARKS

This receipt was generated by the automated BLM Collections and Billing System and is a paper representation of a portion of the official electronic record contained therein.

Form 3830-4
(January 2017)

UNITED STATES
DEPARTMENT OF THE INTERIOR
BUREAU OF LAND MANAGEMENT

FORM APPROVED
OMB NO.: 1004-0114
Expires: January 31, 2020

389103

AFFIDAVIT OF ANNUAL ASSESSMENT WORK

WHEN RECORDED, MAIL DOCUMENT TO:

NAME: SANDRA HARTLERODE

ADDRESS: 2305 EVANS AVE

CITY, STATE, ZIP: VALPARAISO, IN 46383

FOR COUNTY RECORDER'S USE

No. of Claims 1

x $10/claim

Total due BLM $ 10

TO ALL WHOM IT MAY CONCERN:

1. The undersigned certifies that at least $100 per claim was expended for development, labor and improvements, or equivalent value added, as the annual assessment work for the assessment year ending September 1, 2017 for the following contiguous unpatented mining claim(s), located in the County of YAVAPAI, in the State of ARIZONA.

BLM Serial No.	Name of Claim	Tp Rg Sec Mer Example: 13N 5E 14 MDM				County Recordation Book and Page No.	Co. Recording Date
389104	RINCON RIDGE 1	10N	5W	27	MDM		

4001433

(Continued on page 2)

FILED AT REQUEST OF
YAVAPAI COUNTY RECORDER
2018 JAN 12 P 1:05

ENTERED
JAN 12 2018
BY: RAM

2. Type of labor and improvements (specify what was done and give the total value for that labor and improvement to show at least $100 for each claim). If a geological, geochemical, or geophysical survey was performed, as per 30 U.S.C. 28-1, reference the title of the report of survey, give cost and date of the survey and report, and indicate it was filed with the County Recorder:

Description of Work Performed	Value of Work Performed	Date Work Was Performed
MAINTENANCE OF ROADS AND MINING CLAIMS	$100	8/5/2017
SIGNS AND LOCATION MONUMENTS, SAMPLING		8/6/2017
AND PROSPECTING, TRASH REMOVAL AND PATH		
DEBRIS CLEARANCE		

3. Name and mailing address of each person who performed the labor and improvements:

Name (please print)	Current Mailing Address (please print)
MERRIL K. SINGLETERRY	P.O. BOX 882
	CONGRESS, AZ 85332

4. Name and mailing address of each person who holds and claims the subject mining claim(s) for the valuable minerals contained therein. Be sure to indicate if there is a change of address:

Name (please print)	Current Mailing Address (please print)
SANDRA HARTLERODE	2305 EVANS AVE.
	VALPARAISO, IN 46383

RECEIVED
2018 JAN 4 P 1:05
PHOENIX, ARIZONA

5. The undersigned testifies that on the date of AUGUST 31, 2017, all monuments required by law were erected upon the subject claim(s), and all notices required by law were posted on the subject claim(s) or copies thereof were in place, and at said date, each corner monument bore or contained

(Continued on page 3)

markings sufficient to appropriately designate the corner of the claim to which it pertains and the name of the claim(s).

I hereby certify under penalty of perjury under the laws of the State of Indiana that the foregoing statements are true and correct:

Sandra Ann Hartlerode Date: 12-27-17
(Signature of person responsible for above statement)

Title 18 U.S.C. 1001 and 43 U.S.C. 1212 make it a crime for any person knowingly and willfully to make to any department or agency of the United States any false, fictitious or fraudulent statements or representations as to any matter within its jurisdiction.

Notary Block

SUBSCRIBED AND SWORN TO before me, this Dec day of 27 20 17

By: Daniel Seely
(Signature of Affiant)

Title: Notary Public

My Commission Expires: 09/26/2025

NOTARY PUBLIC SEAL STATE OF INDIANA
DANIEL PATRICK SEELY,
Notary Public
A Resident of Porter County, IN
Commission No. 705720
My Commission Expires 09/26/2025

INSTRUCTIONS

1. This is an optional form that may be used to satisfy the requirements for the Bureau of Land Management (BLM) under the provisions of 43 U.S.C. §1744 and 30 U.S.C. §28-28d and the regulations thereunder (43 CFR part 3835). Since local and State laws may vary, you should contact your local and State agencies where the claims are located to ensure all applicable laws and requirements are satisfied.
2. The claimant(s) must fill in the date in paragraph 1 for the applicable assessment year and the county and state where the claims are located.
3. All claim names, BLM serial numbers, legal descriptions, and original county recording information must be listed for the claims pertaining to this assessment notice.
4. The claimant(s) must complete paragraph 2 listing all labor or improvements which was performed on or did benefit the subject mining claims. The value and date of the labor or improvements must also be listed. The total amount of labor or improvements can be listed, but the total expenditure must equal at least $100 for each claim.
5. The names and current mailing addresses of the person(s) performing the labor shall be listed in paragraph 3.
6. The name and current mailing address of each owner (claimant) of the claims shall be listed in paragraph 4. The mailing address shall be the owner's address and not the address of an agent or anyone representing the claimant. Be sure to note if there has been a change of address.
7. Paragraph 5 shall be completed to show the date it was verified that all monuments required by law were properly erected, all notices were posted, and that corners were appropriately designated for all claims listed.
8. An exact legible reproduction or duplicate (other than microfilm or other electronic media) of this affidavit or another type of affidavit of assessment work that you file or will file in the county where each claim is located, must be filed with the BLM on or before December 30 of the calendar year in which the assessment year ends. For mill or tunnel sites, a separate notice of intent to hold must be filed with the BLM on or before December 30. Requirements for filing a notice of intent to hold can be found at 43 CFR 3835.33.
9. A processing fee of $10 for each claim listed must be remitted to the BLM along with this or any other affidavit of assessment work.

(Continued on page 4)

2018 JAN -4 P 1:05

R2305M145016-22

PRIORITY® ★ MAIL ★

DATE OF DELIVERY SPECIFIED*

USPS TRACKING™ INCLUDED*

INSURANCE INCLUDED*

PICKUP AVAILABLE

* Domestic only

WHEN USED INTERNATIONALLY, A CUSTOMS DECLARATION LABEL MAY BE REQUIRED.

FROM: SANDRA HARTLERODE
2305 EVANS AVE
VALPARAISO, IN 46383

TO: BLM
ARIZONA STATE OFFICE
ONE NORTH CENTRAL AVENUE, STE. 800
PHOENIX, AZ 85004-4427

Expected Delivery Day: 12/30/2017

USPS TRACKING NUMBER

9505 5134 6336 7361 2010 20

VISIT US AT USPS.COM®
ORDER FREE SUPPLIES ONLINE

UNITED STATES POSTAL SERVICE®

This envelope is made from post-consumer waste. Please recycle - again.

This packaging is the property of the U.S. Postal Service® and is provided solely for use in sending Priority Mail® shipments. Misuse may be a violation of federal law. This packaging is not for resale. EP14F © U.S. Postal Service; July 2013; All rights reserved.

PRIORITY® ★ MAIL ★

INSURED*

FLAT RATE ENVELOPE

ONE RATE ★ ANY WEIGHT*

PHOENIX, ARIZONA

PS00001000014

EP14F July 2013
OD: 12.5 x 9.5

UNITED STATES POSTAL SERVICE®

* Domestic only. × For International shipments, the maximum weight is 4 lbs.

United States Department of the Interior
Bureau of Land Management
DIV OF LANDS, MINRLS & ENERGY
ONE N CENTRAL AVE
PHOENIX, AZ 85004 -4427
Phone: 602-417-9200

Receipt

No: 4061433

Transaction #: 4173066
Date of Transaction: 01/08/2018

CUSTOMER:

SANDRA HARTLERODE
2305 EVANS AVE
VALPARAISO,IN 46383-4010 US

LINE #	QTY	DESCRIPTION	REMARKS	UNIT PRICE	TOTAL
1	1.00	LOCATABLE MINERALS / MINING CLAIMS-NOT NEW-UNADJUD,ONE AUTH NO. ONLY / MINING CLAIM MONEY RECEIVED **CASES:** AMC389104/$10.00	POL 2017/1	- n/a -	10.00
				TOTAL:	**$10.00**

PAYMENT INFORMATION

1	AMOUNT:	10.00	POSTMARKED:	N/A
	TYPE:	CHECK	RECEIVED:	01/04/2018
	CHECK NO:	24652071134		
	NAME:	HARTLERODE, SANDRA 2305 EVANS AVE VALPARAISO IN 46383-4010 US		

REMARKS

This receipt was generated by the automated BLM Collections and Billing System and is a paper representation of a portion of the official electronic record contained therein.

Run Date: 09/05/17 Run Time: 02:33 PM

DEPARTMENT OF THE INTERIOR
BUREAU OF LAND MANAGEMENT
MINING CLAIMS
MC Maintenance Fees Paid Through the BLM Pay Portal

CBS Receipt: 3965280

Printed For Lead File # AMC389103

Agency Tracking ID: 1504033733

Assessment Year: 2018

Number of BLM Serial Nr: 8

Paid On: 08/29/2017

Total Amount Paid: $1,240.00

Claim Name	BLM Serial No	Lead File No	Amount Paid
BLACK DIKE 1	AMC387245	AMC387245	$155.00
BLACK DIKE EXT#1	AMC387246	AMC387245	$155.00
GOLD ROCK #1	AMC387249	AMC387245	$155.00
PONCHO VILLA 1	AMC387254	AMC387245	$155.00
PONCHO VILLA 2	AMC387255	AMC387245	$155.00
RYA #28	AMC387259	AMC387245	$155.00
GOLD RIDGE	AMC389103	AMC389103	$155.00
SKY HIGH	AMC389106	AMC389103	$155.00

NO WARRANTY IS MADE BY BLM FOR USE OF THE DATA FOR PURPOSES NOT INTENDED BY BLM

United States Department of the Interior
Bureau of Land Management
BUSINESS & SUPPORT SVCS DIV
ONE N CENTRAL AVE SUITE 800
PHOENIX, AZ 85004 -4427
Phone: 602-417-9200

Receipt

No: 3965280

Transaction #: 4075156
Date of Transaction: 08/29/2017

CUSTOMER:

TAHARA BROWN
1984 W STATE RD 10
LAKE VILLAGE,IN 46349 US

LINE #	QTY	DESCRIPTION	REMARKS	UNIT PRICE	TOTAL
1	1.00	LOCATABLE MINERALS / MINING CLAIMS-NOT NEW-UNADJUD,ONE AUTH NO. ONLY / MINING CLAIM MONEY RECEIVED **CASES:** AMC387255/$1240.00		- n/a -	1240.00
				TOTAL:	**$1,240.00**

PAYMENT INFORMATION

NOTE: Items will appear on credit card statement as "BLM O Mining Claim".

1	AMOUNT:	1240.00	POSTMARKED:	N/A
	TYPE:	CREDIT CARD	RECEIVED:	08/29/2017
	NAME:	TAHARA BROWN 1984 W STATE RD 10 LAKE VILLAGE IN 46349 US		
	CARD NO:	XXXXXXXXXXXX8546	AUTH CODE:	02912P
	NAME ON CARD:	TAHARA BROWN		
	EXPIRES:	04/2018		
	SIGNATURE:			

REMARKS

This receipt was generated by the automated BLM Collections and Billing System and is a paper representation of a portion of the official electronic record contained therein.

Form 3830-2
(January 2017)

UNITED STATES
DEPARTMENT OF THE INTERIOR
BUREAU OF LAND MANAGEMENT

n88

MAINTENANCE FEE WAIVER CERTIFICATION

SEE INSTRUCTIONS ON PAGE 2

FORM APPROVED
OMB NO. 1004-0114
Expires: January 31, 2020

AMC 389103

1. This small miner waiver is filed for the assessment year beginning on September 1, 2017 and ending on September 1, 2018 .
2. The undersigned and all related parties owned ten or fewer mining claims , mill, or tunnel sites located and maintained on Federal lands in the United States of America on September 1, 2017 .
3. The undersigned have performed the assessment work required by law for each mining claim listed prior to filing this waiver and understand that by filing this form, the undersigned must file an affidavit of assessment work with the Bureau of Land Management (BLM) by the December 30th following the filing of this waiver.
4. The undersigned understand that if the assessment work obligation has not yet come due under 30 U.S.C. 28 (for those claims in their first assessment year only), a notice of intent to hold reciting this condition must be recorded by the December 30th following the filing of this waiver.
5. The undersigned understand that mill and tunnel sites may also be listed on this waiver and be waived from payment of the maintenance fee, and that a notice of intent to hold for these sites is required to be filed with the BLM by the December 30th following the filing of this waiver.
6. The undersigned understand and acknowledge that pursuant to 43 U.S.C. 1212 and 18 U.S.C. 1001, the filing or recording of a false, fictitious, or fraudulent document with the BLM may result in a fine of up to $250,000, a prison term not to exceed five years, or both.
7. The mining claims, mill or tunnel sites for which this waiver from payment of the maintenance fees is requested are:

	CLAIM OR SITE NAME	BLM RECORDATION SERIAL NUMBER
1.	RINCON RIDGE 1 ✓	AMC 389104
2.		
3.		
4.		
5.		
6.		
7.		
8.		
9.		
10.		

RECEIVED
BLM AZ PHOENIX, ARIZONA
2017 AUG 17 P 3:

The owner(s) (claimants) of the above mining claims and sites are:

SANDRA HARTLERODE ✓ Sandra Hartlerode
(Owner's Name - Please Print) (Owner's Signature)

2305 EVANS AVE. VALPARAISO IN 46383
(Owner's Mailing Address) (City) (State) (Zip Code)

(Owner's Name - Please Print) (Owner's Signature)

(Owner's Mailing Address) (City) (State) (Zip Code)

ENTERED
AC 483
SEP 15 2017
BY: pb

(Owner's Name - Please Print) (Owner's Signature)

(Owner's Mailing Address) (City) (State) (Zip Code)

(Owner's Name - Please Print) (Owner's Signature)

(Owner's Mailing Address) (City) (State) (Zip Code)

(Continued on page 2)

NW check
1 of

Form 3830-2
(January 2017)

UNITED STATES
DEPARTMENT OF THE INTERIOR
BUREAU OF LAND MANAGEMENT

287

AMC 389103

FORM APPROVED
OMB NO. 1004-0114
Expires: January 31, 2020

AMC 438416

MAINTENANCE FEE WAIVER CERTIFICATION

SEE INSTRUCTIONS ON PAGE 2

1. This small miner waiver is filed for the assessment year beginning on September 1, 2017 and ending on September 1, 2018 .
2. The undersigned and all related parties owned ten or fewer mining claims , mill, or tunnel sites located and maintained on Federal lands in the United States of America on September 1, 2017 .
3. The undersigned have performed the assessment work required by law for each mining claim listed prior to filing this waiver and understand that by filing this form, the undersigned must file an affidavit of assessment work with the Bureau of Land Management (BLM) by the December 30th following the filing of this waiver.
4. The undersigned understand that if the assessment work obligation has not yet come due under 30 U.S.C. 28 (for those claims in their first assessment year only), a notice of intent to hold reciting this condition must be recorded by the December 30th following the filing of this waiver.
5. The undersigned understand that mill and tunnel sites may also be listed on this waiver and be waived from payment of the maintenance fee, and that a notice of intent to hold for these sites is required to be filed with the BLM by the December 30th following the filing of this waiver.
6. The undersigned understand and acknowledge that pursuant to 43 U.S.C. 1212 and 18 U.S.C. 1001, the filing or recording of a false, fictitious, or fraudulent document with the BLM may result in a fine of up to $250,000, a prison term not to exceed five years, or both.
7. The mining claims, mill or tunnel sites for which this waiver from payment of the maintenance fees is requested are:

	CLAIM OR SITE NAME	BLM RECORDATION SERIAL NUMBER
1.	RINCON RIDGE 2	AMC 389105
2.	RINCON RIDGE 2B	AMC 438416
3.		
4.		
5.		
6.		
7.		
8.		
9.		
10.		

BLM RECEIVED PHOENIX, ARIZONA 2017 AUG 17 P 3:29

The owner(s) (claimants) of the above mining claims and sites are:

JOHN KULCZYCKYJ — (Owner's Name - Please Print)

John Kulczycky — (Owner's Signature)

3790 S. LAPEER RD. APT. E — (Owner's Mailing Address)

METAMORA — (City) MI — (State) 48455 — (Zip Code)

(Owner's Name - Please Print) (Owner's Signature)

(Owner's Mailing Address) (City) (State) (Zip Code)

ENTERED
AC483
SEP 15 2017
BY: pb

(Owner's Name - Please Print) (Owner's Signature)

(Owner's Mailing Address) (City) (State) (Zip Code)

AW/ACF

(Owner's Name - Please Print) (Owner's Signature)

(Owner's Mailing Address) (City) (State) (Zip Code)

(Continued on page 2)

(Owner's Name - Please Print) (Owner's Signature)

(Owner's Mailing Address) (City) (State) (Zip Code)

(Owner's Name - Please Print) (Owner's Signature)

(Owner's Mailing Address) (City) (State) (Zip Code)

(Owner's Name - Please Print) (Owner's Signature)

(Owner's Mailing Address) (City) (State) (Zip Code)

(Owner's Name - Please Print) (Owner's Signature)

(Owner's Mailing Address) (City) (State) (Zip Code)

18 U.S.C. 1001 and 43 U.S.C. 1212 make it a crime for any person knowingly and willfully to make to any department or agency of the United States any false, fictitious or fraudulent statements or representations as to any matter within its jurisdiction.

INSTRUCTIONS

1. This certification is made under the provisions of 43 U.S.C. § 1744 and 30 U.S.C. §28-28k and the regulations thereunder (43 CFR Part 3830).
2. The claimant(s) must fill in the dates in paragraph 1 for the beginning and ending of the assessment year for which this waiver is sought.
3. The claimant(s) must fill in the date in paragraph 2 for the beginning of the assessment year for which this waiver is sought.
4. All claim and site names and BLM serial numbers must be listed for the mining claims, mill sites, and tunnel sites for which the waiver is sought.
5. All owners of the mining claims, mill sites, and tunnel sites and their addresses must be given.
6. This waiver form must be signed by all the claimants or their designated agent, in original form. If an agent is designated, a notarized designation of agent, signed by all of the claimants with proper address given, must be submitted with this waiver.
7. This form must be filed no later than September 1st for the upcoming assessment year in the BLM State Office where the mining claims or sites are recorded, or the waiver cannot be granted by the BLM. (Example: To obtain a waiver for the assessment year 2012, which begins on September 1, 2011, you must qualify for and file for a waiver no later than September 1, 2011, in the proper BLM State Office.)
8. For all mining claims which require assessment work, you must record an affidavit of labor on or before the December 30th immediately following the filing of this waiver. For all other mining claims or sites waived, you must record a notice of intent to hold on or before the December 30th immediately following the filing of this waiver.
9. Mill and tunnel sites may also be listed on this waiver and be waived from payment of the maintenance fee. A notice of intent to hold for these sites is required to be filed by the December 30th following the filing of this waiver.

RECEIVED
2017 AUG 17 P 3:29
PHOENIX, ARIZONA

FOR OFFICIAL USE ONLY

(Continued on page 3)

UNITED STATES DEPARTMENT OF THE INTERIOR
BUREAU OF LAND MANAGEMENT

MC NATIONWIDE CLAIMANT LISTING
September 21, 2017

Cust	AZ CLAIMAN	CA CLAIMAN	National Total
KULCZYCKYJ JOHN 3790 S LAPEER RD APT E METAMORA, MI 48455-8909	2		2
KULCZYCKYJ JOHN 677 ROLLING HILLS LN APT 1 LAPEER, MI 48446-4724		8	8

389103
438416

NOTICE OF INTENTION TO HOLD MINING CLAIMS/SITES
When Recorded Return Document to:

JOHN KULCZYCKYJ
3790 S. LAPEER RD. APT. E
METAMORA, MI 48455

BLM Date Stamp

RECEIVED
BLM AZ STATE OFFICE
2017 JAN -3 P 2:56
PHOENIX, ARIZONA

☒ Check here if this is a change of address.
Telephone: 224 531-7342
E-mail Address: johnk@fmilife.com

I (We) intend to hold the claims(s) and/or site(s) listed below for the calendar year 2017, and I (We) have filed or will file a Notice of Intent to Hold in the county where the claim (s) is located.
Reason for filing a Notice of Intent to Hold instead of an assessment work filing (check one):

- ☐ Maintenance fee was paid to maintain claim(s) during this assessment year.
- ☐ Mill or tunnel sites.
- ☒ Claim(s) was located during the current assessment year.
- ☐ BLM has deferred assessment work (attach copy of decision granting deferment, or pending petition for deferment including date petition was filed.)

Line No.	AMC NUMBER	CLAIM/SITE NAME	COUNTY RECORDER DATA (If available)	TWP	RNG	SEC
1	389105	RINCON RIDGE 2		10N	5W	27
2	438416	RINCON RIDGE 2B		10N	5W	27
3						
4						
5						
6						
7						
8						
9						
10						

RECEIVED
BLM AZ STATE OFFICE
2017 JAN -3 P 2:56
PHOENIX, ARIZONA

ENTERED
JAN 06 2017
BY: RMM

NOTICE OF INTENTION TO HOLD MINING CLAIMS/SITES
page 2

RECEIVED
BLM ARIZONA STATE OFFICE
2017 JAN -3 P 2:56
PHOENIX, ARIZONA

BLM
Date
Stamp

1. State of Arizona, County of YAVAPAI

2. I (Name) JOHN KULCZYCKYJ

3. Reside at (Address) 3790 S. LAPEER RD APT E

City METAMORA County LAPEER State MI Zip 48455 being duly sworn, depose and say that I am a citizen of the United States, more than eighteen years of age, that all of the facts set forth in this notice, subject to the provisions and penalties of 18 U.S.C. 1001 pertaining to the filing of false, fictitious, or fraudulent statements with the United States, are true and correct according to the best of my knowledge, information and belief.

4. Owner's name and address (If not shown in Items 1-3 above). _____

5. Dated: 12-27-2016 Signature: John Kulczycky

Bureau of Land Management
Arizona State Office
www.blm.gov/az

No. of Claims: 2 x $10 = 20 ^a
Check No: 3587 Init. JMC
Receipt No.: 3735902
For BLM Use Only

Form: MCF110
Revised July 2014
Page 2 of 2

This form is available from the **Arizona Geological Survey** and may be reproduced.

INTERIOR
JAN 11 2017
BY

UNITED STATES POSTAL SERVICE. Retail

P

US POSTAGE PAID
$6.45

Origin: 48446
Destination: 85004
0 Lb 1.90 Oz
Dec 28, 16
2552800443-14

1006

PRIORITY MAIL ®2-Day

Expected Delivery Day: 12/31/2016 C041

USPS TRACKING NUMBER

9505 5117 7473 6363 0395 63

WHEN USED INTERNATIONALLY, A CUSTOMS DECLARATION LABEL MAY BE REQUIRED.

PS00001000014

EP14F July 2013
OD: 12.5 x 9.5

PRESS FIRMLY TO SEAL

PRIORITY MAIL
POSTAGE REQUIRED

FROM: JOHN KULCZYCKYJ
3790 S. LAPEER RD APT E
METAMORA, MI 48455

TO:
BUREAU OF LAND MANAGEMENT
ARIZONA STATE OFFICE
ONE NORTH CENTRAL AVENUE, SUITE 800
PHOENIX, AZ 85004-4427

RECEIVED
BLM AZ STATE OFFICE
2017 JAN -3 P 2:56
PHOENIX, ARIZONA

VISIT US AT USPS.COM®
ORDER FREE SUPPLIES ONLINE

UNITED STATES POSTAL SERVICE.

This envelope is made from post-consumer waste. Please recycle - again.

This packaging is the property of the U.S. Postal Service® and is provided solely for use in sending Priority Mail® shipments. Misuse may be a violation of federal law. This packaging is not for resale. EP14F © U.S. Postal Service; July 2013; All rights reserved.

United States Department of the Interior
Bureau of Land Management
DIV OF LANDS, MINRLS & ENERGY
ONE N CENTRAL AVE
PHOENIX, AZ 85004 -4427
Phone: 602-417-9200

Receipt

No: 3735902

Transaction #: 3841333
Date of Transaction: 01/03/2017

CUSTOMER:

JOHN KULCZYCKYJ
3790 S LAPEER RD APT E
METAMORA,MI 48455-8909 US

LINE #	QTY	DESCRIPTION	REMARKS	UNIT PRICE	TOTAL
1	1.00	LOCATABLE MINERALS / MINING CLAIMS-NOT NEW-UNADJUD,ONE AUTH NO. ONLY / MINING CLAIM MONEY RECEIVED **CASES:** AMC389105/$20.00	NOI 2016/2	- n/a -	20.00
				TOTAL:	**$20.00**

PAYMENT INFORMATION

1	AMOUNT:	20.00	POSTMARKED:	12/27/2016
	TYPE:	CHECK	RECEIVED:	01/03/2017
	CHECK NO:	23458143587		
	NAME:	KULCZYCKYJ, JOHN 3790 S LAPEER RD APT E METAMORA MI 48455-8909 US		

REMARKS

This receipt was generated by the automated BLM Collections and Billing System and is a paper representation of a portion of the official electronic record contained therein.

389103

When Recorded Return Document to:
SANDRA HARTLERODE
2305 EVANS AVE.
VALPARAISO, IN 46383

☐ Check here is this is a change of address.

Telephone: _____

E-mail address: _____

AFFIDAVIT OF PERFORMANCE OF ANNUAL WORK

BLM Date Stamp
RECEIVED
BLM
2016 DEC 27 P 2:50
PHOENIX, ARIZONA

1. State of Arizona, County of YAVAPAI ss:
2. I (Name) SANDRA A. HARTLERODE
3. Reside at (Address) 2305 EVANS AVE.

City VALPARAISO County PORTER

State IN Zip 46383 being duly sworn, depose and say that I am a citizen of the United States, more than eighteen years of age, and that all of the facts set forth in this affidavit, subject to the provisions and penalties of 18 U.S.C. 1001 pertaining to the filing of false, fictitious, or fraudulent statements with the United States, are true and correct according to the best of my knowledge, information and belief.

4. Owner's name and address (If not shown in Items 1-3 above). _____

5. That I am personally acquainted with the mining claim(s). The work and improvements were made by and at the expense of the owner(s) of said claim(s). Said contiguous group of claims, listed on this document, are situated in the _____ (optional) Mining District; YAVAPAI County, Arizona.

Line No.	AMC NUMBER	CLAIM/SITE NAME	COUNTY RECORDER DATA (If available)	TWP	RNG	SEC
1	389104	RINCON RIDGE 1		10N	5W	27
2						
3						
4						
5						
6						

DEC 29 2016
BY:

AFFIDAVIT OF PERFORMANCE OF ANNUAL WORK – page 2

BLM
Date
Stamp

RECEIVED
BLM
2016 DEC 27 P 2:50
PHOENIX, ARIZONA

7						
8						
9						
10						

6. That between the dates starting at 12 o'clock noon on September 1, 20 15 and ending at 12 o'clock noon on September 1, 20 16 at least $ 100.00 dollars worth of work and improvements were done and performed upon said claim(s) or upon one or more of a contiguous group of claims for the benefit of all, wholly or partly outside of a contiguous group of claims for the benefit of all, not including the location work.

7. That the following persons were employed to perform the work and improvements described herein: MERRIL SINGLETERRY, POBOX 882, CONGRESS, AZ 85331

8. That the work and improvements performed were: MAINTENANCE AND POSTING OF CLAIM MARKERS, MONUMENTS, POSTS AND SIGNS, ROAD AND PATH MAINTENANCE AND DEBRIS REMOVAL

9. Dated: 11/25/16 Signature: Sandra Ann Hartkoode

SUBSCRIBED AND SWORN TO before me, a Notary Public, this 11th day of November 20 16

By: Sandra Ann Hartkoode

Notary Public Julie Diana Roberts

My Commission Expires 11/8/2024

No. of Claims: 1 x $10 = 10
Check No.: M.O. Init. HH
Receipt No.: 373048
For BLM Use Only

Bureau of Land Management
Arizona State Office
www.blm.gov/az

NOTARY PUBLIC SEAL STATE OF INDIANA
JULIE DIANA ROBERTS,
Notary Public
A Resident of Porter County, IN
Commission No. 693026
My Commission Expires 11/08/2024

Form: MCF108
Revised July 2014
Page 2 of 2

This form is available from the **Arizona Geological Survey** and may be reproduced.

PRESS FIRMLY TO SEAL

PRESS FIRMLY TO SEAL

1006

85004

U.S. POSTAGE
PAID
LAPEER, MI
48446
DEC 20 16
AMOUNT
$6.45
R2303S100646-11

PRIORITY®
★ MAIL ★

- DATE OF DELIVERY SPECIFIED*
- USPS TRACKING™ INCLUDED*
- $ INSURANCE INCLUDED*
- PICKUP AVAILABLE

* Domestic only

FROM: SANDRA HARTLERODE
2305 EVANS AVE.
VALPARAISO, IN 46383

TO: B.L.M.
ONE N. CENTRAL AVE. SUITE 800
PHOENIX, AZ 85004-4427

Expected Delivery Day: 12/23/2016

USPS TRACKING NUMBER

9505 5117 7474 6355 0299 08

WHEN USED INTERNATIONALLY, A CUSTOMS DECLARATION LABEL MAY BE REQUIRED.

RECEIVED
BLM AZ STATE OFFICE
2016 DEC 27 P 2:49
PHOENIX, ARIZONA

PS00001000014

EP14F July 2013
OD: 12.5 x 9.5

VISIT US AT USPS.COM®
ORDER FREE SUPPLIES ONLINE

UNITED STATES POSTAL SERVICE.

This envelope is made from post-consumer waste. Please recycle - again.

This packaging is the property of the U.S. Postal Service® and is provided solely for use in sending Priority Mail® shipments. Misuse may be a violation of federal law. This packaging is not for resale. EP14F © U.S. Postal Service; July 2013; All rights reserved.

United States Department of the Interior
Bureau of Land Management
DIV OF LANDS, MINRLS & ENERGY
ONE N CENTRAL AVE
PHOENIX, AZ 85004 -4427
Phone: 602-417-9200

Receipt

No: 3730418

Transaction #: 3835739
Date of Transaction: 12/28/2016

CUSTOMER:

SANDRA HARTLERODE
2305 EVANS AVE
VALPARAISO,IN 46383-4010 US

LINE #	QTY	DESCRIPTION	REMARKS	UNIT PRICE	TOTAL
1	1.00	LOCATABLE MINERALS / MINING CLAIMS-NOT NEW-UNADJUD,ONE AUTH NO. ONLY / MINING CLAIM MONEY RECEIVED **CASES:** AMC389104/$10.00	POL (1) 2016	- n/a -	10.00
				TOTAL:	**$10.00**

PAYMENT INFORMATION

1	AMOUNT:	10.00	POSTMARKED:	12/20/2016
	TYPE:	CHECK	RECEIVED:	12/27/2016
	CHECK NO:	24115850313		
	NAME:	HARTLERODE, SANDRA 2305 EVANS AVE VALPARAISO IN 46383-4010 US		

REMARKS

This receipt was generated by the automated BLM Collections and Billing System and is a paper representation of a portion of the official electronic record contained therein.

389103

438416

When Recorded Return Document to:
JOHN KULCZYCKYJ
3790 S. LAPEER RD. APT E
METAMORA, MI 48

☒ Check here is this is a change of address.
ALREADY UPDATED RAM
Telephone: 224 531-7342
E-mail address: usretirement@hotmail.com

AFFIDAVIT OF PERFORMANCE OF ANNUAL WORK

RECEIVED
BLM ARIZONA STATE OFFICE
2016 DEC 27 P 2:49
PHOENIX, ARIZONA
BLM Date Stamp

1. State of Arizona, County of YAVAPAI ss:
2. I (Name) JOHN KULCZYCKYJ
3. Reside at (Address) 3790 S. LAPEER RD.
APT E
City METAMORA County LAPEER
State MI Zip 48455 being duly sworn, depose and say that I am a citizen of the United States, more than eighteen years of age, and that all of the facts set forth in this affidavit, subject to the provisions and penalties of 18 U.S.C. 1001 pertaining to the filing of false, fictitious, or fraudulent statements with the United States, are true and correct according to the best of my knowledge, information and belief.
4. Owner's name and address (If not shown in Items 1-3 above). _____

5. That I am personally acquainted with the mining claim(s). The work and improvements were made by and at the expense of the owner(s) of said claim(s). Said contiguous group of claims, listed on this document, are situated in the _____ (optional) Mining District; YAVAPAI County, Arizona.

Line No.	AMC NUMBER	CLAIM/SITE NAME	COUNTY RECORDER DATA (If available)	TWP	RNG	SEC
1	389105	RINCON RIDGE 2		10N	5W	27
2	438416	RINCON RIDGE 2B		10N	5W	27
3						
4						
5						
6						

RECEIVED
DEC 29 2016
BY: RAM

AFFIDAVIT OF PERFORMANCE OF ANNUAL WORK – page 2

BLM Date Stamp

RECEIVED
BLM
2016 DEC 27 P 2:49
PHOENIX, ARIZONA

7						
8						
9						
10						

6. That between the dates starting at 12 o'clock noon on September 1, 20 15 and ending at 12 o'clock noon on September 1, 20 16 at least $ 100.00 dollars worth of work and improvements were done and performed upon said claim(s) or upon one or more of a contiguous group of claims for the benefit of all, wholly or partly outside of a contiguous group of claims for the benefit of all, not including the location work.

7. That the following persons were employed to perform the work and improvements described herein: MERRIL SINGLETERRY, PO BOX 882, CONGRESS, AZ 85332

8. That the work and improvements performed were: MAINTENANCE AND POSTING OF CLAIM MARKERS, MONUMENTS, POSTS & SIGNS, ROAD AND PATH MAINTENANCE AND DEBRIS REMOVAL

9. Dated: 12-8-16 Signature: John Kulczyckyj

SUBSCRIBED AND SWORN TO before me, a Notary Public, this 8th day of December 20 16

By: JOHN KULCZYCKYJ

Notary Public

My Commission Expires 10/29/2018

JAN J. GILLIS
Notary Public, State of Michigan
County of Lapeer
My Commission Expires 10/29/2018
Acting in the County of Lapeer

Bureau of Land Management
Arizona State Office
www.blm.gov/az

No. of Claims: 2 x $10 = 20
Check No.: M.O. Init. ACH
Receipt No.: 3730420
For BLM Use Only

This form is available from the **Arizona Geological Survey** and may be reproduced.

PRESS FIRMLY TO SEAL

PRESS FIRMLY TO SEAL

1006

85004

U.S. POSTAGE
PAID
METAMORA, MI
48455
DEC 20 16
AMOUNT
$6.45
R2305K137126-04

PRIORITY®
★ MAIL ★

DATE OF DELIVERY SPECIFIED*

USPS TRACKIN

INSURANCE IN

PICKUP AVAIL

* Domestic only

WHEN USED INTERNATIC
A CUSTOMS DECLARA
LABEL MAY BE REQUI

Expected Delivery Day: 12/23/2016

USPS TRACKING NUMBER

9505 5129 2572 6355 0216 13

PS00001000014

EP14F July 2013
OD: 12.5 x 9.5

FROM: JOHN KULCZYCKYJ
3790 S. LAPEER RD. APT E.
METAMORA, MI 48455

TO:
B.L.M.
ONE N. CENTRAL AVENUE. SUITE 800
PHOENIX, AZ 85004-4427

RECEIVED
BLM AZ STATE OFFICE
2016 DEC 27 P 2:49
PHOENIX ARIZONA

VISIT US AT USPS.COM®
ORDER FREE SUPPLIES ONLINE

UNITED STATES POSTAL SERVICE®

This envelope is made from post-consumer waste. Please recycle - again.

This packaging is the property of the U.S. Postal Service® and is provided solely for use in sending Priority Mail® shipments. Misuse may be a violation of federal law. This packaging is not for resale. EP14F © U.S. Postal Service; July 2013; All rights reserved.

United States Department of the Interior
Bureau of Land Management
DIV OF LANDS, MINRLS & ENERGY
ONE N CENTRAL AVE
PHOENIX, AZ 85004 -4427
Phone: 602-417-9200

Receipt

No: 3730420

Transaction #: 3835741
Date of Transaction: 12/28/2016

CUSTOMER:

JOHN KULCZYCKYJ
3790 S LAPEER RD APT E
METAMORA,MI 48455-8909 US

LINE #	QTY	DESCRIPTION	REMARKS	UNIT PRICE	TOTAL
1	1.00	LOCATABLE MINERALS / MINING CLAIMS-NOT NEW-UNADJUD,ONE AUTH NO. ONLY / MINING CLAIM MONEY RECEIVED **CASES:** AMC389105/$20.00	POL (2) 2016	- n/a -	20.00
				TOTAL:	**$20.00**

PAYMENT INFORMATION

1	AMOUNT:	20.00	POSTMARKED:	12/20/2016
	TYPE:	CHECK	RECEIVED:	12/27/2016
	CHECK NO:	24115850280		
	NAME:	KULCZYCKYJ, JOHN 3790 S LAPEER RD APT E METAMORA MI 48455-8909 US		

REMARKS

This receipt was generated by the automated BLM Collections and Billing System and is a paper representation of a portion of the official electronic record contained therein.

Run Date: 09/09/16

Run Time: 05:54 AM

DEPARTMENT OF THE INTERIOR
BUREAU OF LAND MANAGEMENT
MINING CLAIMS
MC Maintenance Fees Paid Through the BLM Pay Portal

CBS Receipt: 3638887

Printed For Lead File # AMC389103

Agency Tracking ID: 1471963241

Assessment Year: 2017

Number of BLM Serial Nr: 8

Paid On: 08/23/2016

Total Amount Paid: $1,240.00

Claim Name	BLM Serial No	Lead File No	Amount Paid
BLACK DIKE 1	AMC387245	AMC387245	$155.00
BLACK DIKE EXT#1	AMC387246	AMC387245	$155.00
GOLD ROCK #1	AMC387249	AMC387245	$155.00
PONCHO VILLA 1	AMC387254	AMC387245	$155.00
PONCHO VILLA 2	AMC387255	AMC387245	$155.00
RYA #28	AMC387259	AMC387245	$155.00
GOLD RIDGE	AMC389103	AMC389103	$155.00
SKY HIGH	AMC389106	AMC389103	$155.00

NO WARRANTY IS MADE BY BLM FOR USE OF THE DATA FOR PURPOSES NOT INTENDED BY BLM

United States Department of the Interior
Bureau of Land Management
BUSINESS & SUPPORT SVCS DIV
ONE N CENTRAL AVE SUITE 800
PHOENIX, AZ 85004 -4427
Phone: (602) 417-9200

Receipt

No: 3638887

Transaction #: 3742802
Date of Transaction: 08/23/2016

CUSTOMER:

GERALD GORDON
P.O. BOX 800
CONGRESS,AZ 85332 US

LINE #	QTY	DESCRIPTION	REMARKS	UNIT PRICE	TOTAL
1	1.00	LOCATABLE MINERALS / MINING CLAIMS-NOT NEW-UNADJUD,ONE AUTH NO. ONLY / MINING CLAIM MONEY RECEIVED **CASES:** AMC387255/$1240.00		- n/a -	1240.00
				TOTAL:	**$1,240.00**

PAYMENT INFORMATION

NOTE: Items will appear on credit card statement as "BLM O Mining Claim".

1	AMOUNT:	1240.00	POSTMARKED:	N/A
	TYPE:	CREDIT CARD	RECEIVED:	08/23/2016
	NAME:	GERALD GORDON P.O. BOX 800 CONGRESS AZ 85332 US		
	CARD NO:	XXXXXXXXXXXX4937	AUTH CODE:	590447
	NAME ON CARD:	GERALD GORDON		
	EXPIRES:	12/2019		
	SIGNATURE:			

REMARKS

This receipt was generated by the automated BLM Collections and Billing System and is a paper representation of a portion of the official electronic record contained therein.

Form 3830-2
(October 2013)

UNITED STATES
DEPARTMENT OF THE INTERIOR
BUREAU OF LAND MANAGEMENT

349

MAINTENANCE FEE WAIVER CERTIFICATION

SEE INSTRUCTIONS ON PAGE 2

FORM APPROVED
OMB NO. 1004-0114
Expires: October 31, 2016

389103 438416

1. This small miner waiver is filed for the assessment year beginning on September 1, 2016 and ending on September 1, 2017.
2. The undersigned and all related parties owned ten or fewer mining claims , mill, or tunnel sites located and maintained on Federal lands in the United States of America on September 1, 2016.
3. The undersigned have performed the assessment work required by law for each mining claim listed prior to filing this waiver and understand that by filing this form, the undersigned must file an affidavit of assessment work with the Bureau of Land Management (BLM) by the December 30th following the filing of this waiver.
4. The undersigned understand that if the assessment work obligation has not yet come due under 30 U.S.C. 28 (for those claims in their first assessment year only), a notice of intent to hold reciting this condition must be recorded by the December 30th following the filing of this waiver.
5. The undersigned understand that mill and tunnel sites may also be listed on this waiver and be waived from payment of the maintenance fee, and that a notice of intent to hold for these sites is required to be filed with the BLM by the December 30th following the filing of this waiver.
6. The undersigned understand and acknowledge that pursuant to 43 U.S.C. 1212 and 18 U.S.C. 1001, the filing or recording of a false, fictitious, or fraudulent document with the BLM may result in a fine of up to $250,000, a prison term not to exceed five years, or both.
7. The mining claims, mill or tunnel sites for which this waiver from payment of the maintenance fees is requested are:

	CLAIM OR SITE NAME	BLM RECORDATION SERIAL NUMBER
1.	RINCON RIDGE 2	AMC 389105 ✓
2.	RINCON RIDGE 2B	AMC 438416
3.		
4.		
5.		
6.		
7.		
8.		
9.		
10.		

RECEIVED
BLM AZ STATE OFFICE
PHOENIX, ARIZONA
2016 AUG 22 P 1:21

The owner(s) (claimants) of the above mining claims and sites are:

JOHN KULCZYCKYJ — John Kulczycky
(Owner's Name - Please Print) (Owner's Signature)

677 ROLLING HILLS LN APT 1 — LAPEER — MI — 48446
(Owner's Mailing Address) (City) (State) (Zip Code)

(Owner's Name - Please Print) (Owner's Signature)

(Owner's Mailing Address) (City) (State) (Zip Code)

(Owner's Name - Please Print) (Owner's Signature)

(Owner's Mailing Address) (City) (State) (Zip Code)

(Owner's Name - Please Print) (Owner's Signature)

(Owner's Mailing Address) (City) (State) (Zip Code)

(Continued on page 2)

ENTERED
SEP 7
BY: RE

NL
9.7
RE

Form 3830-2
(October 2013)

UNITED STATES
DEPARTMENT OF THE INTERIOR
BUREAU OF LAND MANAGEMENT

350

MAINTENANCE FEE WAIVER CERTIFICATION

SEE INSTRUCTIONS ON PAGE 2

RECEIVED 389103
BLM AZ STATE OFFICE
2016 AUG 22 P 1:22
PHOENIX, ARIZONA
389103

FORM APPROVED
OMB NO. 1004-0114
Expires: October 31, 2016

1. This small miner waiver is filed for the assessment year beginning on September 1, 2016 and ending on September 1, 2017.
2. The undersigned and all related parties owned ten or fewer mining claims , mill, or tunnel sites located and maintained on Federal lands in the United States of America on September 1, 2016.
3. The undersigned have performed the assessment work required by law for each mining claim listed prior to filing this waiver and understand that by filing this form, the undersigned must file an affidavit of assessment work with the Bureau of Land Management (BLM) by the December 30th following the filing of this waiver.
4. The undersigned understand that if the assessment work obligation has not yet come due under 30 U.S.C. 28 (for those claims in their first assessment year only), a notice of intent to hold reciting this condition must be recorded by the December 30th following the filing of this waiver.
5. The undersigned understand that mill and tunnel sites may also be listed on this waiver and be waived from payment of the maintenance fee, and that a notice of intent to hold for these sites is required to be filed with the BLM by the December 30th following the filing of this waiver.
6. The undersigned understand and acknowledge that pursuant to 43 U.S.C. 1212 and 18 U.S.C. 1001, the filing or recording of a false, fictitious, or fraudulent document with the BLM may result in a fine of up to $250,000, a prison term not to exceed five years, or both.
7. The mining claims, mill or tunnel sites for which this waiver from payment of the maintenance fees is requested are:

CLAIM OR SITE NAME	BLM RECORDATION SERIAL NUMBER
1. RINCON RIDGE 1	AMC 389104 ✓
2.	
3.	
4.	
5.	
6.	
7.	
8.	
9.	
10.	

The owner(s) (claimants) of the above mining claims and sites are:

SANDRA HARTLERODE — (Owner's Name - Please Print)
Sandra Ann Hartlerode — (Owner's Signature)
2305 EVANS AVE. — (Owner's Mailing Address)
VALPARAISO — (City)
IN — (State)
46383 — (Zip Code)

(Owner's Name - Please Print) (Owner's Signature)
(Owner's Mailing Address) (City) (State) (Zip Code)

(Owner's Name - Please Print) (Owner's Signature)
(Owner's Mailing Address) (City) (State) (Zip Code)

(Owner's Name - Please Print) (Owner's Signature)
(Owner's Mailing Address) (City) (State) (Zip Code)

(Continued on page 2)

ENTERED
SEP 7 2016
BY: RE

NL 9-7 RE

AMC 389103

DURABLE LIMITED POWER OF ATTORNEY

PRINCIPAL:

NAME	ADDRESS
John Kulczyckyj	677 Rolling Hills Lane Apt 1 Lapeer, Mi 48446

ATTORNEY-IN-FACT/AGENT:

NAME	ADDRESS
Merril K. Singleterry Jr.	P.O. Box 882 Congress, AZ 85332

Principal hereby constitutes and appoints Attorney-in-Fact / Agent to act in the name and place of Principal, and as the true and lawful agent for Principal as follows:

1. To transact business of any kind or class and as the act and deed of Principal to sign, execute, acknowledge and deliver any Notices of Location, Mining Claim Maps, checks and such other instruments in writing of any kind or class as may be necessary or proper in the amending (downsizing), filing and marking of mining claims

2. To do and perform all and every act and thing whatsoever requisite, necessary or appropriate to be done in and about the premises as fully to all intents and purposes as Principal might or could do if personally present, hereby ratifying all that Attorney-in-Fact / Agent shall lawfully do or cause to be done by virtue of this Limited Power of Attorney.

3. The term of this Limited Power of Attorney is limited to a period of one (1) calendar year from the date of its execution.

John Kulczyckyj
Signature of Principal

RECEIVED
BLM AZ STATE OFFICE
2016 MAY 31 P 1:53
PHOENIX, ARIZONA

This Power of Attorney is not affected by subsequent disability or incapacity of the Principal, nor is it affected for a period of one calendar year since its execution.

I, JOHN KULCZYCKYJ, the Principal, sign my name to this Power of Attorney this 6th day of JULY, 2015, and, being first duly sworn, do declare to the undersigned authority that I sign and execute this instrument or direct another to sign for me as my Power of Attorney, and that I sign it willingly, or willingly direct another to sign for me, that I execute it as my free and voluntary act for the purposes expressed in the Power of Attorney and that I am eighteen years of age or older, of sound mind and under no constraint or undue influence.

John Kulczycky
Signature of Principal

I, SHARONA ROSNIK, the Witness, sign my name to the foregoing Power of Attorney this 6TH day of JULY, 2015, and, being first duly sworn, do declare to the undersigned authority that the Principal signs and executes this instrument as his/her Power of Attorney and that he/she signs it willingly, or willingly directs another to sign for him/her, and that I, in the presence and hearing of the Principal, sign this Power of Attorney as witness to the Principal's signing and that to the best of my knowledge the Principal is eighteen years of age or older, of sound mind and under no constraint or undue influence.

Signature of Witness

STATE OF)
County of) ss.
)

Subscribed, sworn to and acknowledged before me by John KulczyckYJ, the Principal, and subscribed, sworn to and acknowledged before me by Shdrona ROSNIK, the Witness, this 6th day of July, 2015.

(Notary Seal)

Signature of Notary Public

~~LAURA FROMWILLER~~
Notary Public, State of Michigan
County of Lapeer
My Commission Expires 10/22/2018
Acting in the County of Lapeer.

RECEIVED
BLM AZ STATE OFFICE
2016 MAY 31 P 1:53
PHOENIX, ARIZONA

AMC389103

United States Department of the Interior
Bureau of Land Management
DIV OF LANDS, MINRLS & ENERGY
ONE N CENTRAL AVE
PHOENIX, AZ 85004 -4427
Phone: 602-417-9200

Receipt

No: 3573936

Transaction #: 3676827
Date of Transaction: 05/31/2016

CUSTOMER:

JOHN KULCZYCKYJ
677 ROLLING HILLS LN APT 1
LAPEER,MI 48446-4724 US

LINE #	QTY	DESCRIPTION	REMARKS	UNIT PRICE	TOTAL
1	1.00	LOCATABLE MINERALS / MINING CLAIMS-NOT NEW-UNADJUD,ONE AUTH NO. ONLY / MINING CLAIM MONEY RECEIVED **CASES:** AMC389105/$10.00	AMENDMENT - 1	- n/a -	10.00
2	1.00	LOCATABLE MINERALS / MINING CLAIMS-NEW,UNADJUD, ONE OR MORE AUTH NOS / NEW MINING CLAIMS LOCATION FEE **CASES:** AMC438416/$37.00		- n/a -	37.00
3	1.00	LOCATABLE MINERALS / MINING CLAIMS-NEW,UNADJUD, ONE OR MORE AUTH NOS / NEW MINING CLAIM PROCESSING FEE **CASES:** AMC438416/$20.00		- n/a -	20.00
4	1.00	LOCATABLE MINERALS / MINING CLAIMS-NEW,UNADJUD, ONE OR MORE AUTH NOS / NEW MINING CLAIMS MAINTENANCE FEE **CASES:** AMC438416/$155.00		- n/a -	155.00
				TOTAL:	**$222.00**

PAYMENT INFORMATION

1	AMOUNT:	222.00	POSTMARKED:	N/A
	TYPE:	CHECK	RECEIVED:	05/31/2016
	CHECK NO:	19592075518		
	NAME:	KULCZYCKYJ, JOHN 677 ROLLING HILLS LN APT 1 LAPEER MI 48446-4724 US		

REMARKS

FOR AMENDMENT REDUCING ACRES TO 20.
IN REF TO LOR DTD 5/16/16.
635 ENTERED 6/6/2016. RM

This receipt was generated by the automated BLM Collections and Billing System and is a paper representation of a portion of the official electronic record contained therein.

Form 3830-4
(October 2013)

UNITED STATES
DEPARTMENT OF THE INTERIOR
BUREAU OF LAND MANAGEMENT

FORM APPROVED
OMB NO.: 1004-0114
Expires: October 31, 2016

389103

AFFIDAVIT OF ANNUAL ASSESSMENT WORK

WHEN RECORDED, MAIL DOCUMENT TO:

NAME: SANDRA HARTLERODE

ADDRESS 2305 EVANS AVE.

CITY, STATE, ZIP: VALPARAISO, IN 46383-4010

FOR COUNTY RECORDER'S USE

No. of Claims 1

x $10/claim

Total due BLM $ 10

TO ALL WHOM IT MAY CONCERN:

1. The undersigned certifies that at least $100 per claim was expended for development, labor and improvements, or equivalent value added, as the annual assessment work for the assessment year ending September 1, 2015 for the following contiguous unpatented mining claim(s), located in the County of YAVAPAI, in the State of ARIZONA.

BLM Serial No.	Name of Claim	Tp Rg Sec Mer Example: 13N 5E 14 MDM				County Recordation Book and Page No.	Date
389104	RINCONRIDGE 1	10N	5W	27	MDM		

RECEIVED
BLM ARIZONA STATE OFFICE
2015 DEC 28 P 1:53
PHOENIX, ARIZONA

(Continued on page 2)

RECEIPT #3461730

BY RAM

2. Type of labor and improvements (specify what was done and give the total value for that labor and improvement to show at least $100 for each claim). If a geological, geochemical, or geophysical survey was performed, as per 30 U.S.C. 28-1, reference the title of the report of survey, give cost and date of the survey and report, and indicate it was filed with the County Recorder:

Description of Work Performed	Value of Work Performed	Date Work Was Performed
POSTING AND MAINTENANCE OF MINING CLAIM	$100 ea	8/22 & 8/29
SIGNS, REPLACEMENT OR INSTALLATION OF		
LOCATION MONUMENTS, SAMPLING AND		
PROSPECTING, TRASH REMOVAL, ROAD		
MAINTENANCE, PATH DEBRIS CLEARANCE		

3. Name and mailing address of each person who performed the labor and improvements:

Name (please print)	Current Mailing Address (please print)
MERRIL SINGLETERRY	P.O. BOX 882
	CONGRESS, AZ 85331

4. Name and mailing address of each person who holds and claims the subject mining claim(s) for the valuable minerals contained therein. Be sure to indicate if there is a change of address:

Name (please print)	Current Mailing Address (please print)
SANDRA HARTLERODE	2305 EVANS AVE.
	VALPARAISO, IN 46383-4210

BLM PHOENIX, ARIZONA RECEIVED OFFICE 2015 DEC 28 P 1:53

5. The undersigned testifies that on the date of AUGUST 31, 2015, all monuments required by law were erected upon the subject claim(s), and all notices required by law were posted on the subject claim(s) or copies thereof were in place, and at said date, each corner monument bore or contained

(Continued on page 3)

markings sufficient to appropriately designate the corner of the claim to which it pertains and the name of the claim(s).

I hereby certify under penalty of perjury under the laws of the State of Indiana that the foregoing statements are true and correct:

Sandra Hartbrode Date: December 18, 2015
(Signature of person responsible for above statement)

Title 18 U.S.C. 1001 and 43 U.S.C. 1212 make it a crime for any person knowingly and willfully to make to any department or agency of the United States any false, fictitious or fraudulent statements or representations as to any matter within its jurisdiction.

Notary Block

SUBSCRIBED AND SWORN TO before me, this 18th day of December 20 15

By: _____
(Signature of Affiant)

Title: Banking Center Manager

My Commission Expires: 10/12/2022

NOTARY PUBLIC SEAL STATE OF INDIANA
GERARDO DEL REAL MOTA,
Notary Public
A Resident of Lake County, IN
My Commission Expires 10/12/2022

INSTRUCTIONS

1. This is an optional form that may be used to satisfy the requirements for the Bureau of Land Management (BLM) under the provisions of 43 U.S.C. §1744 and 30 U.S.C. §28-28d and the regulations thereunder (43 CFR part 3835). Since local and State laws may vary, you should contact your local and State agencies where the claims are located to ensure all applicable laws and requirements are satisfied.
2. The claimant(s) must fill in the date in paragraph 1 for the applicable assessment year and the county and state where the claims are located.
3. All claim names, BLM serial numbers, legal descriptions, and original county recording information must be listed for the claims pertaining to this assessment notice.
4. The claimant(s) must complete paragraph 2 listing all labor or improvements which was performed on or did benefit the subject mining claims. The value and date of the labor or improvements must also be listed. The total amount of labor or improvements can be listed, but the total expenditure must equal at least $100 for each claim.
5. The names and current mailing addresses of the person(s) performing the labor shall be listed in paragraph 3.
6. The name and current mailing address of each owner (claimant) of the claims shall be listed in paragraph 4. The mailing address shall be the owner's address and not the address of an agent or anyone representing the claimant. Be sure to note if there has been a change of address.
7. Paragraph 5 shall be completed to show the date it was verified that all monuments required by law were properly erected, all notices were posted, and that corners were appropriately designated for all claims listed.
8. An exact legible reproduction or duplicate (other than microfilm or other electronic media) of this affidavit or another type of affidavit of assessment work that you file or will file in the county where each claim is located, must be filed with the BLM on or before December 30 of the calendar year in which the assessment year ends. For mill or tunnel sites, a separate notice of intent to hold must be filed with the BLM on or before December 30. Requirements for filing a notice of intent to hold can be found at 43 CFR 3835.33.
9. A processing fee of $10 for each claim listed must be remitted to the BLM along with this or any other affidavit of assessment work.

RECEIVED
BLM
2016 JAN 20 P 1:53
ARIZONA STATE OFFICE

(Continued on page 4)

NOTICES

THE PRIVACY ACT and 43 CFR 2.48(d) require that you be furnished with the following information in connection with the information requested by this form.
AUTHORITY: 30 U.S.C. §28-28d and 43 CFR part 3835 permit collection of the information requested by this form.
PRINCIPAL PURPOSE: The BLM will use the information you provide to document compliance with 43 U.S.C. 1744 and that assessment work has been completed in accordance with 30 U.S.C. § 28-28d and 43 CFR part 3835 in lieu of paying the maintenance fee for the mining claims listed on this form.
ROUTINE USES: The BLM will only disclose this information in accordance with the provisions at 43 CFR 2.56(b) and (c).
EFFECT OF NOT PROVIDING INFORMATION: Disclosure of the requested information is required by 30 U.S.C. § 28-28d and 43 CFR part 3835 for claimants qualified to perform assessment work in lieu of paying the maintenance fee. Failure to submit all the requested information or to complete this form will delay the BLM's processing of the form and may preclude the BLM's acceptance of the assessment work information, which may result in forfeiture of the mining claim(s) by the claimant.

THE PAPERWORK REDUCTION ACT requires us to inform you that:
Use of this form is optional. You must perform assessment if a waiver to pay the maintenance fee has been requested. This form is provided to help you attest that annual assessment work has been completed in lieu of paying the maintenance fee for your claim(s). Submission of the requested information is necessary to obtain or retain a benefit.
You do not have to respond to this or any other Federal agency-sponsored information collection unless it displays a valid OMB control number.

BURDEN HOURS STATEMENT: The estimated public reporting burden for this form is 30 minutes per response, including the time for reviewing instructions, gathering and maintaining data, and completing and reviewing the form. You may submit comments regarding the burden estimate or any other aspect of this form to: U.S. Department of the Interior, Bureau of Land Management (1004-0114), Bureau Information Collection Clearance Officer (WO-630), 1849 C Street, N.W., Room 2134LM, Washington, D.C. 20240.

RECEIVED
BLM ARIZONA STATE OFFICE
2015 DEC 28 P 1:53
PHOENIX, ARIZONA

PRIO
★ M

DATE
USPS
$ INSU
PICK
* Do

Expected Delivery Day: 12/21/2015
USPS TRACKING NUMBER
9505 5124 8006 5352 1039 32

PRESS FIRMLY TO S

1006

85004

U.S. POSTAGE
PAID
CHESTERTON, IN
46304
DEC 18 15
AMOUNT
$5.75
R2303S104622-24

FROM: JOHN CARRIGAN
709 PLAZA DRIVE #2
CHESTERTON, IN 46304

TO:
B.L.M.
ARIZONA STATE OFFICE
1 NORTH CENTRAL AVE. SUITE 800
PHOENIX, AZ 85004

WHEN USED INTERNATIONALLY,
A CUSTOMS DECLARATION
LABEL MAY BE REQUIRED.

RECEIVED
BLM AZ STATE OFFICE
DEC 28 P 1:52
PHOENIX, ARIZONA

PS00001000014

EP14F July 2013
OD: 12.5 x 9.5

VISIT US AT USPS.COM®
ORDER FREE SUPPLIES ONLINE

UNITED STATES POSTAL SERVICE.

This envelope is made from post-consumer waste. Please recycle - again.

This packaging is the property of the U.S. Postal Service® and is provided solely for use in sending Priority Mail® shipments. Misuse may be a violation of federal law. This packaging is not for resale. EP14F © U.S. Postal Service; July 2013; All rights reserved.

United States Department of the Interior
Bureau of Land Management
LANDS/RECREATION & PLANNING
ONE N CENTRAL AVE
PHOENIX, AZ 85004 -2203
Phone: 602-417-9200

Receipt

No: 3461730

Transaction #: 3561556
Date of Transaction: 12/29/2015

CUSTOMER:

SANDRA HARTLERODE
2305 EVANS AVE
VALPARAISO,IN 46383-4010 US

LINE #	QTY	DESCRIPTION	REMARKS	UNIT PRICE	TOTAL
1	1.00	LOCATABLE MINERALS / MINING CLAIMS-NOT NEW-UNADJUD,ONE AUTH NO. ONLY / MINING CLAIM MONEY RECEIVED **CASES:** AMC389104/$10.00	POL - 1 2015	- n/a -	10.00
				TOTAL:	**$10.00**

PAYMENT INFORMATION

1	AMOUNT:	10.00	POSTMARKED:	12/18/2015
	TYPE:	CHECK	RECEIVED:	12/28/2015
	CHECK NO:	23114271846		
	NAME:	HARTLERODE, SANDRA 2305 EVANS AVE VALPARAISO IN 46383-4010 US		

REMARKS

This receipt was generated by the automated BLM Collections and Billing System and is a paper representation of a portion of the official electronic record contained therein.

364221

389103

When Recorded Return Document to:
JOHN KULCZYCKYJ
677 ROLLING HILLS LN APT 1
LAPEER, MI 48446

☒ Check here is this is a change of address.
Telephone: 224 531-7342
E-mail address: usretirement@hotmail.com

AFFIDAVIT OF PERFORMANCE OF ANNUAL WORK

BLM Date Stamp: RECEIVED PHOENIX, ARIZONA 2015 NOV 19 P 3:57

1. State of Arizona, County of MARICOPA ss:
2. I (Name) JOHN KULCZYCKYJ
3. Reside at (Address) 677 ROLLING HILLS LN APT 1

City LAPEER County LAPEER

State MI Zip 48446 being duly sworn, depose and say that I am a citizen of the United States, more than eighteen years of age, and that all of the facts set forth in this affidavit, subject to the provisions and penalties of 18 U.S.C. 1001 pertaining to the filing of false, fictitious, or fraudulent statements with the United States, are true and correct according to the best of my knowledge, information and belief.

4. Owner's name and address (If not shown in Items 1-3 above).

5. That I am personally acquainted with the mining claim(s). The work and improvements were made by and at the expense of the owner(s) of said claim(s). Said contiguous group of claims, listed on this document, are situated in the

_____ (optional) Mining District; MARICOPA County, Arizona.

Line No.	AMC NUMBER	CLAIM/SITE NAME	COUNTY RECORDER DATA (If available)	TWP	RNG	SEC
1	364223	KING MIDAS 14		7N	4W	14
2						
3						
4						
5						
6						

Form: MCF108
Revised July 2014

RECORDED BY: RAM

389103

When Recorded Return Document to:
JOHN KULCZYCKYJ
677 ROLLING HILLS LN APT 1
LAPEER, MI 48446

☒ Check here is this is a change of address.
Telephone: 224 531-7342
E-mail address: usretirement@hotmail.com

AFFIDAVIT OF PERFORMANCE OF ANNUAL WORK

BLM Date Stamp
RECEIVED
PHOENIX, ARIZONA
2015 NOV 19 P 3:51
BUREAU OF LAND MGMT

1. State of Arizona, County of YAVAPAI ss:
2. I (Name) JOHN KULCZYCKYJ
3. Reside at (Address) 677 ROLLING HILLS LN APT 1
City LAPEER County LAPEER
State MI Zip 48446 being duly sworn, depose and say that I am a citizen of the United States, more than eighteen years of age, and that all of the facts set forth in this affidavit, subject to the provisions and penalties of 18 U.S.C. 1001 pertaining to the filing of false, fictitious, or fraudulent statements with the United States, are true and correct according to the best of my knowledge, information and belief.
4. Owner's name and address (If not shown in Items 1-3 above). _____

5. That I am personally acquainted with the mining claim(s). The work and improvements were made by and at the expense of the owner(s) of said claim(s). Said contiguous group of claims, listed on this document, are situated in the _____ (optional) Mining District; YAVAPAI County, Arizona.

Line No.	AMC NUMBER	CLAIM/SITE NAME	COUNTY RECORDER DATA (If available)	TWP	RNG	SEC
1	389105	RINCON RIDGE 2		10N	5W	27
2						
3						
4						
5						
6						

United States Department of the Interior
Bureau of Land Management
LANDS/RECREATION & PLANNING
ONE N CENTRAL AVE
PHOENIX, AZ 85004 -2203
Phone: 602-417-9200

Receipt

No: 3435586

Transaction #: 3534768
Date of Transaction: 11/20/2015

CUSTOMER:

JOHN KULCZYCKYJ
677 ROLLING HILLS LN APT 1
LAPEER,MI 48446-4724 US

LINE #	QTY	DESCRIPTION	REMARKS	UNIT PRICE	TOTAL
1	1.00	LOCATABLE MINERALS / MINING CLAIMS-NOT NEW-UNADJUD,ONE AUTH NO. ONLY / MINING CLAIM MONEY RECEIVED **CASES:** AMC364223/$20.00	POL - 2 2015	- n/a -	20.00
				TOTAL:	**$20.00**

PAYMENT INFORMATION

1	AMOUNT:	20.00	POSTMARKED:	11/17/2015
	TYPE:	CHECK	RECEIVED:	11/19/2015
	CHECK NO:	23114268988		
	NAME:	KULCZYCKYJ, JOHN 677 ROLLING HILLS LN APT 1 LAPEER MI 48446-4724 US		

REMARKS

This receipt was generated by the automated BLM Collections and Billing System and is a paper representation of a portion of the official electronic record contained therein.

PRESS FIRMLY TO SEAL

PRESS FIRMLY TO SEAL

PRIORITY MAIL
POSTAGE REQUIRED

PRIORITY®

UNITED STATES POSTAL SERVICE. Retail

P

US POSTAGE PAID
$5.75

Origin: 48446
Destination: 85004
0 Lb 1.60 Oz
Nov 17, 15
2552800443-03

1006

PRIORITY MAIL ®2-Day

Expected Delivery Day: 11/19/2015

C041

USPS TRACKING NUMBER

9505 5117 7471 5321 1485 09

PS00001000014

EP14F July 2013
OD: 12.5 x 9.5

FROM: John Kulczycki
677 ROLLING HILLS LN
APT 1
LAPEER, MI 48446

TO:
B.L.M.
One N. Central Ave. Suite 800
Phoenix, AZ 85004-4427

RECEIVED
BLM AZ STATE OFFICE
2015 NOV 19 P 3:57
PHOENIX, ARIZONA

VISIT US AT USPS.COM®
ORDER FREE SUPPLIES ONLINE

UNITED STATES POSTAL SERVICE.

This envelope is made from post-consumer waste. Please recycle - again.

This packaging is the property of the U.S. Postal Service® and is provided solely for use in sending Priority Mail® shipments. Misuse may be a violation of federal law. This packaging is not for resale. EP14F © U.S. Postal Service; July 2013; All rights reserved.

Run Date: 09/08/15

Run Time: 09:20 AM

DEPARTMENT OF THE INTERIOR
BUREAU OF LAND MANAGEMENT
MINING CLAIMS
MC Maintenance Fees Paid Through the BLM Pay Portal

CBS Receipt: 3379143

Printed For Lead File # AMC389103

Agency Tracking ID: 1440693580

Assessment Year: 2016

Number of BLM Serial Nr: 8

Paid On: 08/27/2015

Total Amount Paid: $1,240.00

Claim Name	BLM Serial No	Lead File No	Amount Paid
BLACK DIKE 1	AMC387245	AMC387245	$155.00
BLACK DIKE EXT#1	AMC387246	AMC387245	$155.00
GOLD ROCK #1	AMC387249	AMC387245	$155.00
PONCHO VILLA 1	AMC387254	AMC387245	$155.00
PONCHO VILLA 2	AMC387255	AMC387245	$155.00
RYA #28	AMC387259	AMC387245	$155.00
GOLD RIDGE	AMC389103	AMC389103	$155.00
SKY HIGH	AMC389106	AMC389103	$155.00

NO WARRANTY IS MADE BY BLM FOR USE OF THE DATA FOR PURPOSES NOT INTENDED BY BLM

United States Department of the Interior
Bureau of Land Management
BUSINESS & SUPPORT SVCS DIV
ONE N CENTRAL AVE SUITE 800
PHOENIX, AZ 85004 -4427
Phone: (602) 417-9200

Receipt

No: 3379143

Transaction #: 3477400
Date of Transaction: 08/27/2015

CUSTOMER:

TAHARA D BROWN
1984 W STATE RD 10
LAKE VILLAGE,IN 46349 US

LINE #	QTY	DESCRIPTION	REMARKS	UNIT PRICE	TOTAL
1	1.00	LOCATABLE MINERALS / MINING CLAIMS-NOT NEW-UNADJUD,ONE AUTH NO. ONLY / MINING CLAIM MONEY RECEIVED **CASES:** AMC387254/$1240.00		- n/a -	1240.00
				TOTAL:	**$1,240.00**

PAYMENT INFORMATION

NOTE: Items will appear on credit card statement as "BLM O Mining Claim".

1	AMOUNT:	1240.00	POSTMARKED:	N/A
	TYPE:	CREDIT CARD	RECEIVED:	08/27/2015
	NAME:	TAHARA D BROWN 1984 W STATE RD 10 LAKE VILLAGE IN 46349 US		
	CARD NO:	XXXXXXXXXXXX2505	AUTH CODE:	094462
	NAME ON CARD:	TAHARA D BROWN		
	EXPIRES:	11/2015		
	SIGNATURE:			

REMARKS

This receipt was generated by the automated BLM Collections and Billing System and is a paper representation of a portion of the official electronic record contained therein.

Form 3830-3a
(June 2014)

UNITED STATES
DEPARTMENT OF THE INTERIOR
BUREAU OF LAND MANAGEMENT

MAINTENANCE FEE PAYMENT FORM FOR PLACER MINING CLAIMS

Remitter Name: SANDRA HARTLERODE

Mailing Address: 2305 EVANS AVENUE

City, State, Zip: VALPARAISO, IN 46383-4010

☐ Check here if this is a change of address.

FOR COUNTY RECORDER'S USE

No. of claims 1

Total due BLM $ 155.00

1. The maintenance fee may be paid by cash, check, money order, Bureau of Land Management (BLM) Declining Deposit Account, or credit card (VISA, American Express, Discover, or MasterCard). Payments must be remitted to the BLM State Office where your claim or site is recorded and received on or before September 1. If the payment is mailed, the envelope must be postmarked by a bona fide delivery service on or before September 1 and received at the proper BLM State Office within 15 calendar days after the due date. Payments may also be made by telephone using a credit card. A complete listing of BLM State Offices with their addresses and phone numbers can be found at http://www.blm.gov.

2. The maintenance fee for the following claim(s) applies to the assessment year 2016.

CLAIM NAME	BLM SERIAL NO.	ACRES IN CLAIM	PAYMENT DUE TO THE BLM (See Instructions on Page 2)
RINCON RIDGE 1	389104	20	155.00

RECEIVED
AZ STATE OFFICE
2015 SEP -1 A 10:15
PHOENIX, ARIZONA

AC 782 (2016)

Use a separate sheet for additional claim names, serial numbers, and claimant names and addresses.

ENTERED SEP 15 2015
PB

3383188

(Continued on page 2)

155

United States Department of the Interior
Bureau of Land Management
LANDS/RECREATION & PLANNING
ONE N CENTRAL AVE
PHOENIX, AZ 85004 -2203
Phone: 602-417-9200

Receipt

No: 3383188

Transaction #: 3481504
Date of Transaction: 09/01/2015

ENTERED INTO COMPUTER

CUSTOMER:

SANDRA HARTLERODE
2305 EVANS AVE
VALPARAISO,IN 46383-4010 US

AMENDMENT filed on Top of Original Claim - pa
W/ POA ATTACHED TO NOTICE.

LINE #	QTY	DESCRIPTION	REMARKS	UNIT PRICE	TOTAL
1	1.00	LOCATABLE MINERALS / MINING CLAIMS-NOT NEW-UNADJUD,ONE AUTH NO. ONLY / MINING CLAIM MONEY RECEIVED **CASES:** AMC389104/$10.00	AMEND/1 AC 635 - Reduce Acres ENTERED SEP 15 2015 pa	- n/a -	10.00
2	1.00	LOCATABLE MINERALS / MINING CLAIMS-NOT NEW-UNADJUD,ONE AUTH NO. ONLY / MINING CLAIM MONEY RECEIVED **CASES:** AMC389104/$155.00	MAINT 2016/1 AC 782 pa ENTERED SEP 15 2015	- n/a -	155.00
				TOTAL:	**$165.00**

PAYMENT INFORMATION

1	AMOUNT:	165.00	POSTMARKED:	N/A
	TYPE:	CHECK	RECEIVED:	09/01/2015
	CHECK NO:	22884543663		
	NAME:	HARTLERODE, SANDRA 2305 EVANS AVE VALPARAISO IN 46383-4010 US		

REMARKS

This receipt was generated by the automated BLM Collections and Billing System and is a paper representation of a portion of the official electronic record contained therein.

DEPARTMENT OF THE INTERIOR
BUREAU OF LAND MANAGEMENT
MINING CLAIMS
(LIVE) Serial Register Page

01 10-21-1976;090STAT0090;43USC1744
Case Type 384201: PLACER CLAIM
Claim Name: RINCON RIDGE 1
Commodity :
Case Disposition: ACTIVE
Required Maintenance Fee: $155.00

Total Acres
20.000

Serial Number
AMC389104
Lead File Number
AMC389103

Name & Address			Int Rel
HARTLERODE SANDRA	2305 EVANS AVE	VALPARAISO, IN 46383-4010	CLAIMANT

Mer Twp Rng Sec	Quadrant	District/Field Office	County
14 0100N 0050W 027	SE	HASSAYAMPA FO	YAVAPAI

Act Date	Code	Action	Action Remarks	Receipt Number
11/21/2007	403	LOCATION DATE		
01/16/2008	395	RECORDATION NOTICE RECD	1	1638196
09/01/2015	782	MAINTENANCE FEE PAYMENT	2016;$155	3383188
06/22/2015	782	MAINTENANCE FEE PAYMENT	2015;$310	3326348
08/20/2014	483	SMALL MINER CERT FILED	2015	
09/03/2013	682	MAINTENANCE FEE/$140	2014;$280	2873116
12/29/2014	480	EVID OF ASSMT FILED	2014	3199368
08/31/2012	682	MAINTENANCE FEE/$140	2013;$280	2647177
08/31/2011	682	MAINTENANCE FEE/$140	2012	2422290
08/31/2010	682	MAINTENANCE FEE/$140	2011	2205345
08/28/2009	682	MAINTENANCE FEE/$140	2010	1990943
08/26/2008	582	MAINTENANCE FEE/$125	2009	1771504
01/16/2008	484	LOCATION YEAR / MAINTENANCE	2008	1638196
09/01/2015	392	MONIES RECEIVED	$165.00;1	3383188
09/01/2015	635	AMENDED LOCATION FILED	REDUCE ACRES	3383188
05/12/2015	138	STAY DENIED	IBLA 2015-51	
05/12/2015	365	DEC REMANDED FUR ACTION	IBLA 2015-51	
12/01/2014	120	APPEAL FILED	IBLA 2015-51	
12/01/2014	396	TRF OF INTEREST FILED	JIRAK GROUP LLC C/O E	3181073
11/04/2014	393	DECISION/NOTICE ISSUED	WVR DENIED-NO SIGNATR	
03/12/2010	396	TRF OF INTEREST FILED	NEWBILL ANTHONY	2100926
03/05/2009	396	TRF OF INTEREST FILED	GORDON GERALD JR	1883668
03/05/2009	396	TRF OF INTEREST FILED	BROWN TAHARA	1883668
05/21/2008	669	LAND STATUS CHECKED		
01/16/2008	501	ACCT ADV IN LEAD FILE	AMC389103;	

Line Nr Remarks

**NO WARRANTY IS MADE BY BLM
FOR USE OF THE DATA FOR
PURPOSES NOT INTENDED BY BLM**

Form 3830-2
(October 2013)

U.S. DEPARTMENT OF THE INTERIOR
BUREAU OF LAND MANAGEMENT

324

AMC 389103

FORM APPROVED
OMB NO. 1004-0114
Expires: October 31, 2016

MAINTENANCE FEE WAIVER CERTIFICATION

SEE INSTRUCTIONS ON PAGE 2

1. This small miner waiver is filed for the assessment year beginning on September 1, 2015 and ending on September 1, 2016.
2. The undersigned and all related parties owned ten or fewer mining claims , mill, or tunnel sites located and maintained on Federal lands in the United States of America on September 1, 2015 .
3. The undersigned have performed the assessment work required by law for each mining claim listed prior to filing this waiver and understand that by filing this form, the undersigned must file an affidavit of assessment work with the Bureau of Land Management (BLM) by the December 30th following the filing of this waiver.
4. The undersigned understand that if the assessment work obligation has not yet come due under 30 U.S.C. 28 (for those claims in their first assessment year only), a notice of intent to hold reciting this condition must be recorded by the December 30th following the filing of this waiver.
5. The undersigned understand that mill and tunnel sites may also be listed on this waiver and be waived from payment of the maintenance fee, and that a notice of intent to hold for these sites is required to be filed with the BLM by the December 30th following the filing of this waiver.
6. The undersigned understand and acknowledge that pursuant to 43 U.S.C. 1212 and 18 U.S.C. 1001, the filing or recording of a false, fictitious, or fraudulent document with the BLM may result in a fine of up to $250,000, a prison term not to exceed five years, or both.
7. The mining claims, mill or tunnel sites for which this waiver from payment of the maintenance fees is requested are:

	CLAIM OR SITE NAME	BLM RECORDATION SERIAL NUMBER
1.	RINCON RIDGE #2	389105 ✓
2.		
3.		
4.		
5.		
6.		
7.		
8.		
9.		
10.		

The owner(s) (claimants) of the above mining claims and sites are:

JOHN KULCZYCKYJ
(Owner's Name - Please Print)

John Kulczycky
(Owner's Signature)

677 ROLLING HILLS LN #1
(Owner's Mailing Address)

LAPEER
(City)

MI
(State)

48446
(Zip Code)

(Owner's Name - Please Print)

(Owner's Signature)

(Owner's Mailing Address)

(City)

(State)

(Zip Code)

(Owner's Name - Please Print)

(Owner's Signature)

(Owner's Mailing Address)

(City)

(State)

(Zip Code)

(Owner's Name - Please Print)

(Owner's Signature)

(Owner's Mailing Address)

(City)

(State)

(Zip Code)

(Continued on page 2)

RECEIVED
BLM AZ STATE OFFICE
2015 AUG 20 P 2:51
PHOENIX, ARIZONA

ENTERED
AUG 20 2015
BY:

NWV
8/19/2015

POSTAL SERVICE.

PRESS FIRM

P

US POSTAGE PAID
$5.75

Origin: 48446
0 Lb 1.50 Oz
08/17/2015
2552800443-07

1006

PR

★ PRIORITY MAIL ®2-Day

D

Expected Delivery Day: 08/19/2015

U

$ I

P

*

USPS TRACKING NUMBER

9505 5117 7472 5229 0544 13

WHEN USED INTERNATIONALLY,
A CUSTOMS DECLARATION
LABEL MAY BE REQUIRED.

RECEIVED
BLM AZ STATE OFFICE
2015 AUG 20 P 2:59
PHOENIX, ARIZONA

PS00001000014

EP14F July 2013
OD: 12.5 x 9.5

VISIT US AT USPS.COM®
ORDER FREE SUPPLIES ONLINE

UNITED STATES POSTAL SERVICE®

FIRMLY TO SEAL

PRIORITY MAIL
POSTAGE REQUIRED

FROM: JOHN KULCZYCKYJ
677 ROLLING HILLS LN #1
LAPEER, MI 48446

TO:
BLM - ARIZONA STATE OFFICE
One North Central Avenue, Suite 800
PHOENIX, AZ 85004-4427

This packaging is the property of the U.S. Postal Service® and is provided solely for use in sending Priority Mail® shipments. Misuse may be a violation of federal law. This packaging is not for resale. EP14F © U.S. Postal Service; July 2013; All rights reserved.

This envelope is made from post-consumer waste. Please recycle - again.

389103

United States Department of the Interior
Bureau of Land Management
LANDS/RECREATION & PLANNING
ONE N CENTRAL AVE
PHOENIX, AZ 85004 -2203
Phone: 602-417-9200

Receipt

No: 3326348

Transaction #: 3423699
Date of Transaction: 06/22/2015

CUSTOMER:

SANDRA HARTLERODE
2305 EVANS AVE
VALPARAISO,IN 46383-4010 US

LINE #	QTY	DESCRIPTION	REMARKS	UNIT PRICE	TOTAL
1	1.00	LOCATABLE MINERALS / MINING CLAIMS-NOT NEW-UNADJUD,ONE AUTH NO. ONLY / MINING CLAIM MONEY RECEIVED **CASES:** AMC389104/$310.00	MAINT 2015/1 IBLA 2015-51	- n/a -	310.00
				TOTAL:	**$310.00**

PAYMENT INFORMATION

NOTE: Items will appear on credit card statement as "Bureau of Land Mgmt CO".

1	AMOUNT:	310.00	POSTMARKED:	N/A
	TYPE:	CREDIT CARD	RECEIVED:	06/22/2015
	NAME:	HARTLERODE, SANDRA 2305 EVANS AVE VALPARAISO IN 46383-4010 US		
	CARD NO:	XXXXXXXXXXXX0281	AUTH CODE:	061517
	NAME ON CARD:	JOHN KULCZYCKYJ		
	EXPIRES:	05/2018		
	SIGNATURE:			

REMARKS

PER PAULINE BROWN/ NO OTHER PAPER WORK SUBMITTED

This receipt was generated by the automated BLM Collections and Billing System and is a paper representation of a portion of the official electronic record contained therein.

CURABLE MAINTENANCE FEE →

ENTERED
JUN 23 2015
BY: RAM

Brown, Pauline <paulinebrown@blm.gov>

AMC389104 RINCON RIDGE 1

1 message

Brown, Pauline <paulinebrown@blm.gov> Mon, Jun 22, 2015 at 9:19 AM
To: Annabell Houston <ahouston@blm.gov>, Eric Gong <egong@blm.gov>, Tina Coladonato <tcoladon@blm.gov>

Good Morning All,
IBLA gave Sandra Hartlerode the option to **pay $310** for the **2015 assessment year** for the following claim, **AMC389104 {RINCON RIDGE 1}**. John K. will be calling to make a credit card payment sometime this morning. Please forward me the payment receipt for processing and filing.

Thank you kindly,

PAULINE BROWN
LAND LAW EXAMINER
BUREAU OF LAND MANAGEMENT
ARIZONA STATE OFFICE
ONE NORTH CENTRAL AVE, STE 800
PHOENIX, AZ 85004-4427
OFFICE: (602) 417-9360
FAX: (602) 417-9490; 602-417-9452
paulinebrown@blm.gov

389103

When Recorded Return Document to:
SANDRA HARTLERODE

☐ Check here is this is a change of address.

Telephone: _____

E-mail address: _____

AFFIDAVIT OF PERFORMANCE OF ANNUAL WORK

BLM Date Stamp
RECEIVED
BLM
2014 DEC 29 P 3:08
PHOENIX, ARIZONA

1. State of Arizona, County of YAVAPAI ss:
2. I (Name) SANDRA HARTLERODE
3. Reside at (Address) 2305 EVANS AVENUE

City VALPARAISO County PORTER

State IN Zip 46383 being duly sworn, depose and say that I am a citizen of the United States, more than eighteen years of age, and that all of the facts set forth in this affidavit, subject to the provisions and penalties of 18 U.S.C. 1001 pertaining to the filing of false, fictitious, or fraudulent statements with the United States, are true and correct according to the best of my knowledge, information and belief.

4. Owner's name and address (If not shown in Items 1-3 above). _____

5. That I am personally acquainted with the mining claim(s). The work and improvements were made by and at the expense of the owner(s) of said claim(s). Said contiguous group of claims, listed on this document, are situated in the _____ (optional) Mining District; _____ County, Arizona.

Line No.	AMC NUMBER	CLAIM/SITE NAME	COUNTY RECORDER DATA (If available)	TWP	RNG	SEC
1	389104	RINCON RIDGE #1		10N	5W	27
2						
3						
4						
5						
6						

ENTERED
DEC 31 2014
BY: RJ

Form: MCF108
Revised July 2014

AFFIDAVIT OF PERFORMANCE OF ANNUAL WORK – page 2

BLM
Date
Stamp

2014 DEC 29 P 3:03
PHOENIX, ARIZONA
RECEIVED

7						
8						
9						
10						

6. That between the dates starting at 12 o'clock noon on September 1, 20 13 and ending at 12 o'clock noon on September 1, 20 14 at least $ 100.00 dollars worth of work and improvements were done and performed upon said claim(s) or upon one or more of a contiguous group of claims for the benefit of all, wholly or partly outside of a contiguous group of claims for the benefit of all, not including the location work.

7. That the following persons were employed to perform the work and improvements described herein: CHARLEY BILL TARVIN

8. That the work and improvements performed were: ROAD IMPROVEMENT & MAINTENANCE, CLAIM MARKER & SIGN MAINTENANCE, SAMPLING & TESTING AND OTHER CLAIM MAINTENANCE & DEBRIS REMOVAL

9. Dated: 12/20/14 Signature: Sandra Hartlerode Sandra Hartlerode

SUBSCRIBED AND SWORN TO before me, a Notary Public, this 20th day of December 20 14

By: Jennifer A. Carter

Notary Public

My Commission Expires 10/18/15

OFFICIAL SEAL
JENNIFER A. CARTER
NOTARY PUBLIC - INDIANA
PORTER COUNTY
My Comm Expires 10/18/15

Bureau of Land Management
Arizona State Office
www.blm.gov/az

No. of Claims: 1 x $10 = 10
Check No.: M.O. Init. AL
Receipt No.: 3199368
For BLM Use Only

Form: MCF108
Revised July 2014
Page 2 of 2

This form is available from the **Arizona Geological Survey** and may be reproduced.

United States Department of the Interior
Bureau of Land Management
LANDS/RECREATION & PLANNING
ONE N CENTRAL AVE
PHOENIX, AZ 85004 -2203
Phone: 602-417-9200

Receipt

No: 3199368

Transaction #: 3292848
Date of Transaction: 12/30/2014

CUSTOMER:

S A HART
2305 EVANS AVE
VALPARAISO,IN 46383-4010 US

LINE #	QTY	DESCRIPTION	REMARKS	UNIT PRICE	TOTAL
1	1.00	LOCATABLE MINERALS / MINING CLAIMS-NOT NEW-UNADJUD,ONE AUTH NO. ONLY / MINING CLAIM MONEY RECEIVED **CASES:** AMC389104/$10.00	POL (1) 2014	- n/a -	10.00
				TOTAL:	**$10.00**

PAYMENT INFORMATION

1	AMOUNT:	10.00	POSTMARKED:	N/A
	TYPE:	CHECK	RECEIVED:	12/29/2014
	CHECK NO:	21902960935		
	NAME:	HARTLERODE, SANDRA 2305 EVANS AVE VALPARAISO IN 46383-4010 US		

REMARKS

This receipt was generated by the automated BLM Collections and Billing System and is a paper representation of a portion of the official electronic record contained therein.

ENTERED
DEC 31 2014
BY:

PRIORITY® ★ MAIL ★

DATE OF DELIVERY SPECIF

USPS TRACKING™ INCLUD

INSURANCE INCLUDED*

PICKUP AVAILABLE

* Domestic only

WHEN USED INTERNATIONALLY, A CUSTOMS DECLARATION LABEL MAY BE REQUIRED.

UNITED STATES POSTAL SERVICE®

USPS TRACKING #

9114 9999 4423 8172 6313 65

LABA00R Aug. 2013
7690-17-000-0669

PS00001000014

EP14F July 2013
OD: 12.5 x 9.5

FRC

PRIORITY® ★ MAIL ★

UNITED STATES POSTAL SERVICE®

VISIT US AT USPS.COM®
ORDER FREE SUPPLIES ONLINE

FROM: SANDRA HARTLERODE
2305 EVANS AVENUE
VALPARAISO, IN 46383-4010

TO: BUREAU OF LAND MANAGEMENT
ARIZONA STATE OFFICE
ONE NORTH CENTRAL AVENUE, SUITE 800
PHOENIX, AZ 85004-4427

Label 228, July 2013

FOR DOMESTIC AND INTERNATIONAL USE

PHOENIX, ARIZONA

2014 DEC 29 P 3:03

RECEIVED
BLM PHOENIX OFFICE

VISIT US AT USPS.COM®
ORDER FREE SUPPLIES ONLINE

UNITED STATES POSTAL SERVICE®

This envelope is made from post-consumer waste. Please recycle - again.

This packaging is the property of the U.S. Postal Service® and is provided solely for use in sending Priority Mail® shipments. Misuse may be a violation of federal law. This packaging is not for resale. EP14F © U.S. Postal Service; July 2013; All rights reserved.

364221
389103

When Recorded Return Document to:
JOHN KULCZYCKYJ
1728 POPLAR PL #103
SCHAUMBURG, IL 60173

☐ Check here is this is a change of address.
Telephone: 224 531-7342
E-mail address: usretirement@hotmail.com

AFFIDAVIT OF PERFORMANCE OF ANNUAL WORK

BLM Date Stamp

1. State of Arizona, County of YAVAPAI AND MARICOPA ss:
2. I (Name) JOHN KULCZYCKYJ
3. Reside at (Address) 1728 POPLAR PL #103

City SCHAUMBURG County COOK

State IL Zip 60173 being duly sworn, depose and say that I am a citizen of the United States, more than eighteen years of age, and that all of the facts set forth in this affidavit, subject to the provisions and penalties of 18 U.S.C. 1001 pertaining to the filing of false, fictitious, or fraudulent statements with the United States, are true and correct according to the best of my knowledge, information and belief.

4. Owner's name and address (If not shown in Items 1-3 above).

5. That I am personally acquainted with the mining claim(s). The work and improvements were made by and at the expense of the owner(s) of said claim(s). Said contiguous group of claims, listed on this document, are situated in the _____ (optional) Mining District; _____ County, Arizona.

Line No.	AMC NUMBER	CLAIM/SITE NAME	COUNTY RECORDER DATA (If available)	TWP	RNG	SEC
1	364223	KING MIDAS #14		7N	4W	14
2	389105	RINCON RIDGE #2				
3						
4						
5						
6						

Form: MCF108
Revised July 2014

ENTERED
BY: RMM

BLM
Date
Stamp

7						
8						
9						
10						

6. That between the dates starting at 12 o'clock noon on September 1, 20 13 and ending at 12 o'clock noon on September 1, 20 14 at least $ 100.00 dollars worth of work and improvements were done and performed upon said claim(s) or upon one or more of a contiguous group of claims for the benefit of all, wholly or partly outside of a contiguous group of claims for the benefit of all, not including the location work.

7. That the following persons were employed to perform the work and improvements described herein: CHARLIE BILLTARVIN AND PAUL CLARK

8. That the work and improvements performed were: MAINTENANCE OF ROADS AND MINING CLAIM SIGNS AND LOCATION MONUMENTS, SAMPLING AND PROSPECTING, TRASH REMOVAL, PATH DEBRIS CLEARANCE

9. Dated: 11-26-2014 Signature: John Kulczyckey

SUBSCRIBED AND SWORN TO before me, a Notary Public, this 26 day of Nov 20 14

By: [signature]

Notary Public Mandi Kendall

My Commission Expires 11-20-16

OFFICIAL SEAL
MANDI KENDALL
NOTARY PUBLIC – INDIANA
PORTER COUNTY
My Comm. Expires Nov. 20, 2016

Bureau of Land Management
Arizona State Office
www.blm.gov/az

No. of Claims: 2 x $10 = $20.00
Check No.: M.O. Init. CH
Receipt No.: 3195844
For BLM Use Only

Form: MCF108
Revised July 2014

This form is available from the **Arizona Geological Survey** and may be reproduced.

United States Department of the Interior
Bureau of Land Management
LANDS/RECREATION & PLANNING
ONE N CENTRAL AVE
PHOENIX, AZ 85004 -2203
Phone: 602-417-9200

Receipt

No: 3195844

Transaction #: 3289288
Date of Transaction: 12/23/2014

CUSTOMER:

JOHN KULCZYCKYJ
1728 POPLAR PL APT 103
SCHAUMBURG,IL 60173-4218 US

LINE #	QTY	DESCRIPTION	REMARKS	UNIT PRICE	TOTAL
1	1.00	LOCATABLE MINERALS / MINING CLAIMS-NOT NEW-UNADJUD,ONE AUTH NO. ONLY / MINING CLAIM MONEY RECEIVED **CASES:** AMC364223/$20.00	POL (2) 2014	- n/a -	20.00
				TOTAL:	**$20.00**

PAYMENT INFORMATION

1	AMOUNT:	20.00	POSTMARKED:	N/A
	TYPE:	CHECK	RECEIVED:	12/22/2014
	CHECK NO:	21902960968		
	NAME:	KULCZYCKYJ, JOHN 709 PLAZA DR #2 CHESTERTON IN 46304 US		

REMARKS

This receipt was generated by the automated BLM Collections and Billing System and is a paper representation of a portion of the official electronic record contained therein.

PRESS FIRMLY TO SEAL

PRESS FIRMLY TO SEAL

UNITED STATES POSTAL SERVICE

1006

85004

U.S. POSTAGE
PAID
CHESTERTON, IN
46304
DEC 19, 14
AMOUNT
$5.75
00059382-24

PRIORITY® ★ MAIL ★

DATE OF DELIVERY SPECIF

USPS TRACKING™ INCLUDE

INSURANCE INCLUDED *

PICKUP AVAILABLE

* Domestic only

UNITED STATES POSTAL SERVICE®

USPS TRACKING #

9114 9999 4423 8152 6230 14

LAB400R Aug. 2013
7690-17-000-0699

WHEN USED INTERNATIONALLY, A CUSTOMS DECLARATION LABEL MAY BE REQUIRED.

2014 DEC 22 P 1:2

PS00001000014

EP14F July 2013
OD: 12.5 x 9.5

VISIT US AT USPS.COM®
ORDER FREE SUPPLIES ONLINE

UNITED STATES POSTAL SERVICE.

FROM:

PRIORITY® ★ MAIL ★

UNITED STATES POSTAL SERVICE®

VISIT US AT USPS.COM®
ORDER FREE SUPPLIES ONLINE

FROM: JOHN KULCZYCKYJ
1728 POPLAR PL. #103
SCHAUMBURG, IL 60173

TO: BUREAU OF LAND MANAGEMENT
ARIZONA STATE OFFICE
ONE NORTH CENTRAL AVENUE, SUITE 800
PHOENIX, AZ 85004-4427

Label 228, July 2013

FOR DOMESTIC AND INTERNATIONAL USE

This envelope is made from post-consumer waste. Please recycle - again.

This packaging is the property of the U.S. Postal Service® and is provided solely for use in sending Priority Mail® shipments. Misuse may be a violation of federal law. This packaging is not for resale. EP14F © U.S. Postal Service; July 2013; All rights reserved.

AMC 389103

BUREAU OF LAND MANAGEMENT
Arizona State Office

FEDERAL EXPRESS SERVICE REQUEST

All Federal Express Service Requests MUST be in the Mail Room no later than 2:30 P.M.

From: ReAnn Myers	**Phone:** 6024179413	**Date:** 12/12/2014

Send To: (Do not send to a P.O. Box) **Select from dropdown menu or enter address below** US DEPARTMENT OF THE INTERIOR OFFICE OF HEARINGS AND APPEALS INTERIOR BOARD OF LAND APPEALS 801 N. QUINCY STREET, MS 300-QC ARLINGTON, VIRGINIA 22203 **Attention:** Dockets Clerk	**Phone:** (703) 235-3750

Delivery Options:		**Cash Value (if over $100) $**
Overnight	☐ **First Overnight - Delivery by 8:00 or 8:30 am**	
	☒ **Priority Overnight - Delivery by 10:30 am**	
	☐ **Standard Overnight - Delivery by 3:00 pm**	
	☐ **Saturday Delivery**	
2 *Business* Days	☐ **Delivery by 4:30 pm in 2 *WORK* days.**	

Contents/Comments/Other Specifications:
Appeal File-Kulczyckyj

RECEIVED
BLM PHOENIX, ARIZONA
2014 DEC 11 P 4:01

Tracking Number: 7721-9850-8965

AZ-1542-2
(November, 2006)

SENDER: COMPLETE THIS SECTION

- Complete items 1, 2, and 3. Also complete item 4 if Restricted Delivery is desired.
- Print your name and address on the reverse so that we can return the card to you.
- Attach this card to the back of the mailpiece, or on the front if space permits.

1. Article Addressed to:

JOHN KULCZYCKYJ
1728 POPLAR PL. #103
SCHAUMBURG, IL 60173
9310/RM/AMC389105

RECEIVED
2015 JAN -2 P 2:40
BLM
PHOENIX, ARIZONA

COMPLETE THIS SECTION ON DELIVERY

A. Signature
X Susan Quinn ☐ Agent ☐ Addressee

B. Received by (Printed Name) SUSAN Quinn
C. Date of Delivery 12-26-14

D. Is delivery address different from item 1? ☑ Yes
If YES, enter delivery address below: ☐ No
7042 Plaza DR
Chesterton, IN 46304

3. Service Type
☐ Certified Mail® ☐ Priority Mail Express™
☐ Registered ☐ Return Receipt for Merchandise
☐ Insured Mail ☐ Collect on Delivery

4. Restricted Delivery? *(Extra Fee)* ☐ Yes

2. Article Number *(Transfer from service label)* 7014 0150 0000 5423 1449

PS Form 3811, July 2013 Domestic Return Receipt

UNITED STATES POSTAL SERVICE

First-Class Mail
Postage & Fees Paid
USPS
Permit No. G-10

• Sender: Please print your name, address, and ZIP+4® in this box•

U.S. DEPARTMENT OF THE INTERIOR
BUREAU OF LAND MANAGEMENT
ARIZONA STATE OFFICE
ONE NORTH CENTRAL AVENUE, SUITE 800
PHOENIX, AZ 85004-4427



UNITED STATES
DEPARTMENT OF THE INTERIOR
BUREAU OF LAND MANAGEMENT
ARIZONA STATE OFFICE
ONE NORTH CENTRAL AVENUE, SUITE 800
PHOENIX, ARIZONA 85004-4427

In Reply Refer To:
AMC 389105
(AZ9310) RM

December 10, 2014

SENT VIA FEDERAL EXPRESS

Memorandum

To: Board of Land Appeals, Office of the Secretary

From: Acting Deputy State Director, Division of Lands and Minerals

Subject: Transmitting Appeal of: JOHN KULCZYCKYJ

Kind of Application: Mining Claim Decision for AMC389105

Referring to the above-cited case, I am transmitting a notice of an appeal from the decision of the

Lands and Minerals Department dated November 13, 2014

- ■ There are no conflicting cases of record.
- □ The conflicting cases shown on the status sheet have been properly noted as to the appeal and favorable action thereon suspended pending final action on the appeal.
- □ The records of the conflicting or reference cases identified below are transmitted herewith for use in connection with the appeal.

*** BLM relies on their records as of September 1st to determine claim ownership. QuitClaim Deed was received on October 29, 2014.**

Rebecca Heick

Rebecca Heick

Point of Contact: RéAnn Myers, AZ9310
602-417-9413

Return Case files to address listed above.

Enclosure {copy of Case file(s)}

cc: BLM; Field Solicitor; Mining Claimant: John Kulczyckyj{Copy of Transmittal Memo only}

*U.S. GOVERNMENT PRINTING OFFICE: 1999-773-004/41162

1324

Form 3830-2
(October 2013)

UNITED STATES
DEPARTMENT OF THE INTERIOR
BUREAU OF LAND MANAGEMENT

MAINTENANCE FEE WAIVER CERTIFICATION

SEE INSTRUCTIONS ON PAGE 2

FORM APPROVED
OMB NO. 1004-0114
Expires: October 31, 2016

AMC 389103

1. This small miner waiver is filed for the assessment year beginning on September 1, 2014 and ending on September 1, 2015.
2. The undersigned and all related parties owned ten or fewer mining claims , mill, or tunnel sites located and maintained on Federal lands in the United States of America on September 1, 2014 .
3. The undersigned have performed the assessment work required by law for each mining claim listed prior to filing this waiver and understand that by filing this form, the undersigned must file an affidavit of assessment work with the Bureau of Land Management (BLM) by the December 30th following the filing of this waiver.
4. The undersigned understand that if the assessment work obligation has not yet come due under 30 U.S.C. 28 (for those claims in their first assessment year only), a notice of intent to hold reciting this condition must be recorded by the December 30th following the filing of this waiver.
5. The undersigned understand that mill and tunnel sites may also be listed on this waiver and be waived from payment of the maintenance fee, and that a notice of intent to hold for these sites is required to be filed with the BLM by the December 30th following the filing of this waiver.
6. The undersigned understand and acknowledge that pursuant to 43 U.S.C. 1212 and 18 U.S.C. 1001, the filing or recording of a false, fictitious, or fraudulent document with the BLM may result in a fine of up to $250,000, a prison term not to exceed five years, or both.
7. The mining claims, mill or tunnel sites for which this waiver from payment of the maintenance fees is requested are:

CLAIM OR SITE NAME	BLM RECORDATION SERIAL NUMBER
1. RINCON RIDGE #1	✓ 389104
2.	
3.	
4.	
5.	
6.	
7.	
8.	
9.	
10.	

The owner(s) (claimants) of the above mining claims and sites are:

SANDRA HARTLERODE — Sandra Hartlerode
(Owner's Name - Please Print) (Owner's Signature)

2305 Evans Avenue — VALPARAISO — IN — 46383-4010
(Owner's Mailing Address) (City) (State) (Zip Code)

(Owner's Name - Please Print) (Owner's Signature)

(Owner's Mailing Address) (City) (State) (Zip Code)

(Owner's Name - Please Print) (Owner's Signature)

(Owner's Mailing Address) (City) (State) (Zip Code)

(Owner's Name - Please Print) (Owner's Signature)

(Owner's Mailing Address) (City) (State) (Zip Code)

RECEIVED
BLM AZ STATE OFFICE
2014 AUG 20 P 2:1
PHOENIX, ARIZONA

ENTERED
486
SEP 11 2014
BY: RE

(Continued on page 2)

PRESS FIRMLY TO SEAL

PRESS FIRMLY TO SEAL

UNITED STATES POSTAL SERVICE

1006

85004

U.S. POSTAGE
PAID
ROSEMONT, IL
60018
AUG 18, 14
AMOUNT

$5.60
00014460-03

PRIORITY® ★ MAIL ★

- DATE OF DELIVERY SPECIFIED*
- USPS TRACKING™ INCLUDED*
- $ INSURANCE INCLUDED*
- PICKUP AVAILABLE

* Domestic only

UNITED STATES POSTAL SERVICE®

USPS TRACKING #

9114 9011 2308 6011 0277 81

Label 400 Jan. 2013
7690-16-000-7948

PS00001000014

EP14F July 2013
OD: 12.5 x 9.5

PRIORITY® ★ MAIL ★

UNITED STATES POSTAL SERVICE®

VISIT US AT USPS.COM®
ORDER FREE SUPPLIES ONLINE

FROM: Sandra A. Hartlerode
2305 Evans Avenue
Valparaiso, IN 46383-4010

TO: (BLM)
BUREAU OF LAND MANAGEMENT
ARIZONA STATE OFFICE
ONE NORTH CENTRAL AVENUE
STE. 800
PHOENIX, AZ 85004

Label 228, July 2013

FOR DOMESTIC AND INTERNATIONAL USE

VISIT US AT USPS.COM®
ORDER FREE SUPPLIES ONLINE

UNITED STATES POSTAL SERVICE®

This envelope is made from post-consumer waste. Please recycle - again.

This packaging is the property of the U.S. Postal Service® and is provided solely for use in sending Priority Mail® shipments. Misuse may be a violation of federal law. This packaging is not for resale. EP14F © U.S. Postal Service; July 2013; All rights reserved.

PRIORITY® ★ MAIL ★

TRACKED* ★ ★ ★ INSURED*

FLAT RATE ENVELOPE

ONE RATE ★ ANY WEIGHT*

PS00001000014

EP14F July 2013
OD: 12.5 x 9.5

RECEIVED
BLM AZ STATE OFFICE
2014 AUG 20 P 2:11
PHOENIX, ARIZONA

UNITED STATES POSTAL SERVICE®

* Domestic only. * For international shipments, the maximum weight is 4 lbs.

310

Amc 389103
364221

Form 3830-2
(October 2013)

UNITED STATES
DEPARTMENT OF THE INTERIOR
BUREAU OF LAND MANAGEMENT

MAINTENANCE FEE WAIVER CERTIFICATION

FORM APPROVED
OMB NO. 1004-0114
Expires: October 31, 2016

SEE INSTRUCTIONS ON PAGE 2

1. This small miner waiver is filed for the assessment year beginning on September 1, 2014 and ending on September 1, 2015.
2. The undersigned and all related parties owned ten or fewer mining claims , mill, or tunnel sites located and maintained on Federal lands in the United States of America on September 1, 2014.
3. The undersigned have performed the assessment work required by law for each mining claim listed prior to filing this waiver and understand that by filing this form, the undersigned must file an affidavit of assessment work with the Bureau of Land Management (BLM) by the December 30th following the filing of this waiver.
4. The undersigned understand that if the assessment work obligation has not yet come due under 30 U.S.C. 28 (for those claims in their first assessment year only), a notice of intent to hold reciting this condition must be recorded by the December 30th following the filing of this waiver.
5. The undersigned understand that mill and tunnel sites may also be listed on this waiver and be waived from payment of the maintenance fee, and that a notice of intent to hold for these sites is required to be filed with the BLM by the December 30th following the filing of this waiver.
6. The undersigned understand and acknowledge that pursuant to 43 U.S.C. 1212 and 18 U.S.C. 1001, the filing or recording of a false, fictitious, or fraudulent document with the BLM may result in a fine of up to $250,000, a prison term not to exceed five years, or both.
7. The mining claims, mill or tunnel sites for which this waiver from payment of the maintenance fees is requested are:

CLAIM OR SITE NAME	BLM RECORDATION SERIAL NUMBER
1. RINCON RIDGE #2	389105
2.	
3.	
4.	
5.	
6.	
7.	
8.	
9.	
10.	

RECEIVED
BLM AZ STATE OFFICE
2014 AUG 18 P 2:34
PHOENIX, ARIZONA

The owner(s) (claimants) of the above mining claims and sites are:

JOHN KULCZYCKYJ — (Owner's Name - Please Print)
John Kulczycky — (Owner's Signature)
1728 POPLAR PLACE #103 — (Owner's Mailing Address)
SCHAUMBURG, ~~IL~~ — (City)
IL — (State)
60173 — (Zip Code)

(Owner's Name - Please Print) (Owner's Signature)
(Owner's Mailing Address) (City) (State) (Zip Code)

(Owner's Name - Please Print) (Owner's Signature)
(Owner's Mailing Address) (City) (State) (Zip Code)

(Owner's Name - Please Print) (Owner's Signature)
(Owner's Mailing Address) (City) (State) (Zip Code)

ENTERED
486
SEP 10 2014
BY:

(Continued on page 2)

NWV
9/23/2014

131

Form 3830-2
(October 2013)

UNITED STATES
DEPARTMENT OF THE INTERIOR
BUREAU OF LAND MANAGEMENT

MAINTENANCE FEE WAIVER CERTIFICATION

SEE INSTRUCTIONS ON PAGE 2

FORM APPROVED
OMB NO. 1004-0114
Expires: October 31, 2016

1. This small miner waiver is filed for the assessment year beginning on September 1, 2014 and ending on September 1, 2015.
2. The undersigned and all related parties owned ten or fewer mining claims, mill, or tunnel sites located and maintained on Federal lands in the United States of America on September 1, 2014.
3. The undersigned have performed the assessment work required by law for each mining claim listed prior to filing this waiver and understand that by filing this form, the undersigned must file an affidavit of assessment work with the Bureau of Land Management (BLM) by the December 30th following the filing of this waiver.
4. The undersigned understand that if the assessment work obligation has not yet come due under 30 U.S.C. 28 (for those claims in their first assessment year only), a notice of intent to hold reciting this condition must be recorded by the December 30th following the filing of this waiver.
5. The undersigned understand that mill and tunnel sites may also be listed on this waiver and be waived from payment of the maintenance fee, and that a notice of intent to hold for these sites is required to be filed with the BLM by the December 30th following the filing of this waiver.
6. The undersigned understand and acknowledge that pursuant to 43 U.S.C. 1212 and 18 U.S.C. 1001, the filing or recording of a false, fictitious, or fraudulent document with the BLM may result in a fine of up to $250,000, a prison term not to exceed five years, or both.
7. The mining claims, mill or tunnel sites for which this waiver from payment of the maintenance fees is requested are:

CLAIM OR SITE NAME	BLM RECORDATION SERIAL NUMBER
1. KING MIDAS #14	364223
2.	
3.	
4.	
5.	
6.	
7.	
8.	
9.	
10.	

RECEIVED
BLM AZ STATE OFFICE
2014 AUG 18 P 2:31
PHOENIX, ARIZONA

The owner(s) (claimants) of the above mining claims and sites are:

JOHN KULCZYCKYJ — (Owner's Name - Please Print)

John Kulczyckyj — (Owner's Signature)

1728 POPLAR PLACE #103 — (Owner's Mailing Address)

SCHAUMBURG — (City)

IL — (State)

60173 — (Zip Code)

(Owner's Name - Please Print)

(Owner's Signature)

(Owner's Mailing Address)

(City)

(State)

(Zip Code)

(Owner's Name - Please Print)

(Owner's Signature)

(Owner's Mailing Address)

(City)

(State)

(Zip Code)

(Owner's Name - Please Print)

(Owner's Signature)

(Owner's Mailing Address)

(City)

(State)

(Zip Code)

ENTERED
483
SEP 10 2014
BY:

(Continued on page 2)

NWV
9/23/2014

PRIORITY® ★ MAIL ★

DATE OF DELIVERY SPECIFIED*

USPS TRACKING™ INCLI

INSURANCE INCLUDED

PICKUP AVAILABLE

* Domestic only

WHEN USED INTERNATIONALLY, A CUSTOMS DECLARATION LABEL MAY BE REQUIRED.

Label 400 Jan. 2013
7690-16-000-7948

This envelope is made from post-consumer waste. Please recycle - again.

FROM:

PRIORITY® ★ MAIL ★

UNITED STATES POSTAL SERVICE®

VISIT US AT USPS.COM®
ORDER FREE SUPPLIES ONLINE

FROM:
JOHN KULCZYCKYJ
1728 POPLAR PL #103
SCHAUMBURG IL
60173

TO: Bureau of Land Management
Arizona State Office
One North Central Avenue
Suite 800
Phoenix, AZ 85004

Label 228, July 2013

FOR DOMESTIC AND INTERNATIONAL USE

PHOENIX, ARIZONA
2014 AUG 18 P 2:34
BLM AZ STATE OFFICE
RECEIVED

PS00001000014

EP14F July 2013
OD: 12.5 x 9.5

VISIT US AT USPS.COM®
ORDER FREE SUPPLIES ONLINE

UNITED STATES POSTAL SERVICE®

This packaging is the property of the U.S. Postal Service® and is provided solely for use in sending Priority Mail® shi... Misuse may be a violation of federal law. This packaging is not for resale. EP14F © U.S. Postal Service; July 2013; All rights reserved.

PRIORITY® ★ MAIL ★

TRACKED* ★ ★ ★ INSURED* ★

FLAT RATE ENVELOPE

ONE RATE ★ ANY WEIGHT*

PS00001000014

EP14F July 2013
OD: 12.5 x 9.5

UNITED STATES POSTAL SERVICE®

* Domestic only. * For international shipments, the maximum weight is 4 lbs.

DEPARTMENT OF THE INTERIOR
UREAU OF LAND MANAGEMEI
MINING CLAIMS
(LIVE) Serial Register Page

01 10-21-1976;090STAT0090;43USC1744
Case Type 384201: PLACER CLAIM
Claim Name: RINCON RIDGE 1
Commodity :
Case Disposition: ACTIVE
Required Maintenance Fee: $310.00

Total Acres
40.000

Serial Number
AMC389104
Lead File Number
AMC389103

Name & Address			Int Rel
JIRAK GROUP LLC	11012 CANYON RD E STE 8	PUYALLUP, WA 98373-3002	CLAIMANT

Mer Twp Rng Sec	Quadrant	District/Field Office	County
14 0100N 0050W 027	SE	HASSAYAMPA FO	YAVAPAI

Act Date	Code	Action	Action Remarks	Receipt Number
11/21/2007	403	LOCATION DATE		
01/16/2008	395	RECORDATION NOTICE RECD	1	1638196
09/03/2013	682	MAINTENANCE FEE/$140	2014;$280	2873116
08/31/2012	682	MAINTENANCE FEE/$140	2013;$280	2647177
08/31/2011	682	MAINTENANCE FEE/$140	2012	2422290
08/31/2010	682	MAINTENANCE FEE/$140	2011	2205345
08/28/2009	682	MAINTENANCE FEE/$140	2010	1990943
08/26/2008	582	MAINTENANCE FEE/$125	2009	1771504
01/16/2008	484	LOCATION YEAR / MAINTENANCE	2008	1638196
08/20/2014	486	UNACCEPTABLE WAIVER	2015	
03/12/2010	396	TRF OF INTEREST FILED	NEWBILL ANTHONY	2100926
03/05/2009	396	TRF OF INTEREST FILED	BROWN TAHARA	1883668
03/05/2009	396	TRF OF INTEREST FILED	GORDON GERALD JR	1883668
05/21/2008	669	LAND STATUS CHECKED		
01/16/2008	501	ACCT ADV IN LEAD FILE	AMC389103;	

Line Nr Remarks

NO WARRANTY IS MADE BY BLM
FOR USE OF THE DATA FOR
PURPOSES NOT INTENDED BY BLM

Amc 389103

Form 3830-2
(September 2010)

UNITED STATES
DEPARTMENT OF THE INTERIOR
BUREAU OF LAND MANAGEMENT

FORM APPROVED
OMB NO. 1004-0114
Expires: August 31, 2013

MAINTENANCE FEE WAIVER CERTIFICATION

6811

SEE INSTRUCTIONS ON PAGE 2

1. This small miner waiver is filed for the assessment year beginning on September 1, 2013 and ending on September 1, 2014.
2. The undersigned and all related parties owned ten or fewer mining claims, mill, or tunnel sites located and maintained on Federal lands in the United States of America on September 1, 2013.
3. The undersigned have performed the assessment work required by law for each mining claim listed prior to filing this waiver and understand that by filing this form, an affidavit of assessment work must be recorded by the December 30th following the filing of this waiver.
4. The undersigned understand that if the assessment work obligation has not yet come due under 30 U.S.C. 28 (for those claims in their first assessment year only), a notice of intent to hold reciting this condition must be recorded by the December 30th following the filing of this waiver.
5. The undersigned understand that mill and tunnel sites may also be listed upon this waiver and be waived from payment of the maintenance fee, and that a notice of intent to hold for these sites is required to be recorded by the December 30th immediately following the filing of this waiver.
6. The undersigned understand and acknowledge that pursuant to 43 U.S.C. 1212 and 18 U.S.C. 1001, the filing or recording of a false, fictitious, or fraudulent document with the Bureau of Land Management may result in a fine of up to $250,000, a prison term not to exceed five years, or both.
7. The mining claims, mill or tunnel sites for which this waiver from payment of the maintenance fees is requested are:

	CLAIM OR SITE NAME	BLM RECORDATION SERIAL NUMBER
1.	RINCON RIDGE #1 ✓	AMC 389104
2.		
3.		
4.		
5.		
6.		Waiver
7.		
8.		unnecessary
9.		
10.		2014 MF paid

The owner(s) (claimants) of the above mining claims and sites are:

S.A. Hart or Sandra A. Hartlevode
(Owner's Name - Please Print)

x Sandra A. Hartlevode
(Owner's Signature)

2305 EVANS AVE.
(Street or P.O. Box)

VALPARAISO (City) IN (State) 46383 (Zip Code)

RECEIVED
BLM AZ STATE OFFICE
2013 SEP -3 A 11:44
PHOENIX, ARIZONA

(Owner's Name - Please Print)

(Owner's Signature)

(Street or P.O. Box)

(City) (State) (Zip Code)

(Owner's Name - Please Print)

(Owner's Signature)

(Street or P.O. Box)

(City) (State) (Zip Code)

(Continued on page 2)

Claim still in the name of the Strak Grp
2014 maintenance fee paid
RE 10.30.13
1/PB

AMC 367221
AMC 389103

Form 3830-2
(November 2010)

UNITED STATES
DEPARTMENT OF THE INTERIOR
BUREAU OF LAND MANAGEMENT

452

FORM APPROVED
OMB NO. 1004-0114
Expires: August 31, 2013

MAINTENANCE FEE WAIVER CERTIFICATION

SEE INSTRUCTIONS ON PAGE 2

1. This small miner waiver is filed for the assessment year beginning on September 1, 2013 and ending on September 1, 2014.
2. The undersigned and all related parties owned ten or fewer mining claims , mill, or tunnel sites located and maintained on Federal lands in the United States of America on September 1, 2013 .
3. The undersigned have performed the assessment work required by law for each mining claim listed prior to filing this waiver and understand that by filing this form, the undersigned must file an affidavit of assessment work with the Bureau of Land Management (BLM) by the December 30th following the filing of this waiver.
4. The undersigned understand that if the assessment work obligation has not yet come due under 30 U.S.C. 28 (for those claims in their first assessment year only), a notice of intent to hold reciting this condition must be recorded by the December 30th following the filing of this waiver.
5. The undersigned understand that mill and tunnel sites may also be listed on this waiver and be waived from payment of the maintenance fee, and that a notice of intent to hold for these sites is required to be filed with the BLM by the December 30th following the filing of this waiver.
6. The undersigned understand and acknowledge that pursuant to 43 U.S.C. 1212 and 18 U.S.C. 1001, the filing or recording of a false, fictitious, or fraudulent document with the BLM may result in a fine of up to $250,000, a prison term not to exceed five years, or both.
7. The mining claims, mill or tunnel sites for which this waiver from payment of the maintenance fees is requested are:

CLAIM OR SITE NAME	BLM RECORDATION SERIAL NUMBER
1. KING MIDAS #14 ✓	364223
2. RINCON RIDGE 2	389105 x
3.	
4.	
5.	
6.	Waiver not needed 2014 maintenance fees paid
7.	
8.	
9.	
10.	

The owner(s) (claimants) of the above mining claims and sites are:

JOHN KULCZYCKYJ
(Owner's Name - Please Print)

John Kulczycky
(Owner's Signature)

1728 POPLAR PLACE #103
(Owner's Mailing Address)

SCHAUMBURG (City) IL (State) 60173 (Zip Code)

(Owner's Name - Please Print)

(Owner's Signature)

(Owner's Mailing Address)

(City) (State) (Zip Code)

(Owner's Name - Please Print)

(Owner's Signature)

(Owner's Mailing Address)

(City) (State) (Zip Code)

(Owner's Name - Please Print)

(Owner's Signature)

(Owner's Mailing Address)

(City) (State) (Zip Code)

RECEIVED
BLM AZ STATE OFFICE
2013 AUG 23 P 2 37
PHOENIX, ARIZONA

ENTERED
SEP 18 2013

2/PB

(Continued on page 2)

Claims still in the name of Jack Gipp BY: RM
still maintenance fee paid RE 10.30.13

(Owner's Name - Please Print) (Owner's Signature)

(Owner's Mailing Address) (City) (State) (Zip Code)

(Owner's Name - Please Print) (Owner's Signature)

(Owner's Mailing Address) (City) (State) (Zip Code)

(Owner's Name - Please Print) (Owner's Signature)

(Owner's Mailing Address) (City) (State) (Zip Code)

(Owner's Name - Please Print) (Owner's Signature)

(Owner's Mailing Address) (City) (State) (Zip Code)

18 U.S.C. 1001 and 43 U.S.C. 1212 make it a crime for any person knowingly and willfully to make to any department or agency of the United States any false, fictitious or fraudulent statements or representations as to any matter within its jurisdiction.

INSTRUCTIONS

1. This certification is made under the provisions of 43 U.S.C. § 1744 and 30 U.S.C. §28-28k and the regulations thereunder (43 CFR Part 3830).
2. The claimant(s) must fill in the dates in paragraph 1 for the beginning and ending of the assessment year for which this waiver is sought.
3. The claimant(s) must fill in the date in paragraph 2 for the beginning of the assessment year for which this waiver is sought.
4. All claim and site names and BLM serial numbers must be listed for the mining claims, mill sites, and tunnel sites for which the waiver is sought.
5. All owners of the mining claims, mill sites, and tunnel sites and their addresses must be given.
6. This waiver form must be signed by all the claimants or their designated agent, in original form. If an agent is designated, a notarized designation of agent, signed by all of the claimants with proper address given, must be submitted with this waiver.
7. This form must be filed no later than September 1st for the upcoming assessment year in the BLM State Office where the mining claims or sites are recorded, or the waiver cannot be granted by the BLM. (Example: To obtain a waiver for the assessment year 2012, which begins on September 1, 2011, you must qualify for and file for a waiver no later than September 1, 2011, in the proper BLM State Office.)
8. For all mining claims which require assessment work, you must record an affidavit of labor on or before the December 30th immediately following the filing of this waiver. For all other mining claims or sites waived, you must record a notice of intent to hold on or before the December 30th immediately following the filing of this waiver.
9. Mill and tunnel sites may also be listed on this waiver and be waived from payment of the maintenance fee. A notice of intent to hold for these sites is required to be filed by the December 30th following the filing of this waiver.

RECEIVED
BLM AZ STATE OFFICE
2013 AUG 23 P 2:37
PHOENIX, ARIZONA

FOR OFFICIAL USE ONLY

(Continued on page 3)

UNITED STATES
DEPARTMENT OF THE INTERIOR
BUREAU OF LAND MANAGEMENT

AMC389103
AMC377224

CREDIT CARD PAYMENT

For Mining Claim Maintenance Fee

☐ THIS IS A CHANGE OF ADDRESS

TELEPHONE SUBMISSION – ACCURACY OF THE BELOW INFORMATION IS THE RESPONSIBILITY OF THE CLAIMANT/OWNER

NAME Jirak Group LLC

ADDRESS P.O. Box 1341

CITY Congress STATE Az ZIP 85332

PHONE # 425 - 252-1547

SEND RECEIPT TO ☐ Above address

☐ Other *(Include Name and Mailing Address)*:

AMC NUMBER		CLAIM/SITE NAME
377227	40'	Rich Hill
389104	40'	Rincon Ridge #1
389105	40'	Rincon Ridge #2

3 # of Claim/Site

x 140.00 Each

= 840 Total Charged SC (INITIALS)

RECEIPT # 2873116

DATE STAMP

RECEIVED
BLM PHOENIX FIELD OFFICE
2013 SEP -3 P 2:35
PHOENIX, ARIZONA

ENTERED
SEP 09 2013
BY:

***** FOR OFFICIAL USE ONLY *****

DATE _____ INITIALS _____ VERIFIED _____

United States Department of the Interior
Bureau of Land Management
LANDS/RECREATION & PLANNING
ONE N CENTRAL AVE
PHOENIX, AZ 85004 -2203
Phone: 602-417-9200

Receipt

No: 2873116

Transaction #: 2959150
Date of Transaction: 09/03/2013

CUSTOMER:

JIRAK GROUP LLC
PO BOX 1341
CONGRESS,AZ 85332-1341 US

LINE #	QTY	DESCRIPTION	REMARKS	UNIT PRICE	TOTAL
1	1.00	LOCATABLE MINERALS / MINING CLAIMS-NOT NEW-UNADJUD,ONE AUTH NO. ONLY / MINING CLAIM MONEY RECEIVED **CASES:** AMC377227/$840.00	MAINT 2014 (3)	- n/a -	840.00
				TOTAL:	**$840.00**

PAYMENT INFORMATION

NOTE: Items will appear on credit card statement as "Bureau of Land Mgmt CO".

1	AMOUNT:	840.00	POSTMARKED:	N/A
	TYPE:	CREDIT CARD	RECEIVED:	09/03/2013
	NAME:	JIRAK GROUP LLC PO BOX 1341 CONGRESS AZ 85332-1341 US		
	CARD NO:	XXXXXXXXXXXX0743	AUTH CODE:	017488
	NAME ON CARD:	GLORY ANN EVANS		
	EXPIRES:	05/2014		
	SIGNATURE:			

REMARKS

This receipt was generated by the automated BLM Collections and Billing System and is a paper representation of a portion of the official electronic record contained therein.

Form 3830-5
(June 2012)

387245
389103
390967

UNITED STATES
DEPARTMENT OF THE INTERIOR
BUREAU OF LAND MANAGEMENT

MAINTENANCE FEE PAYMENT FORM FOR LODE CLAIMS, MILL SITES, AND TUNNEL SITES

Remitter Name: **Tahara Brown**

Mailing Address: **P.O. Box 800**

City, State, Zip: **Congress, AZ, 85332**

☐ **Check here if this is a change of address.**

RECEIVED
BLM AZ STATE OFFICE
2013 AUG 19 PM 3:29
PHOENIX, ARIZONA

FOR COUNTY RECORDER'S USE

No. of claims/sites **10**
x $140 per claim/site
Total due BLM $ **1400.**

1. The maintenance fee may be paid by cash, check, money order, Bureau of Land Management (BLM) Declining Deposit Account, or credit card (VISA, American Express, Discover, or MasterCard). Payments must be remitted to the BLM State Office where your claim or site is recorded and received on or before September 1. If the payment is mailed, the envelope must be postmarked by a bona fide delivery service on or before September 1 and received at the proper BLM State Office within 15 calendar days after the due date. Payments may also be made by telephone using a credit card. A complete listing of BLM State Offices with their addresses and phone numbers can be found at http://www.blm.gov.

2. The maintenance fee for the following claim(s)/site(s) applies to the assessment year **14**.

CLAIM/SITE NAME	BLM SERIAL NO.
Black Dike 1	387245 1
Black Dike Ext #1	387246 2
Gold Rock #1	387249 4
Poncho Villa 1	387254 5
Poncho Villa 2	387255 6
RYA #28	387259 7
Gold Ridge	389103 A
Sky High	389106 B
Pyramid	390975 *
Deep Pockets	387248 3

Use a separate sheet for additional claim/site names, serial numbers, and claimant names and addresses.

(Continued on page 2)

Receipt #2559554

ENTERED
AUG 23 2013
BY: RE

United States Department of the Interior
Bureau of Land Management
LANDS/RECREATION & PLANNING
ONE N CENTRAL AVE
PHOENIX, AZ 85004 -2203
Phone: 602-417-9200

Receipt

No: 2859554

Transaction #: 2945406
Date of Transaction: 08/20/2013

CUSTOMER:

TAHARA D BROWN
PO BOX 800
CONGRESS,AZ 85332-0800 US

LINE #	QTY	DESCRIPTION	REMARKS	UNIT PRICE	TOTAL
1	1.00	LOCATABLE MINERALS / MINING CLAIMS-NOT NEW-UNADJUD,ONE AUTH NO. ONLY / MINING CLAIM MONEY RECEIVED **CASES:** AMC387245/$1400.00	MAINT FEE PYMNT (10) 2014	- n/a -	1400.00
				TOTAL:	**$1,400.00**

PAYMENT INFORMATION

NOTE: Items will appear on credit card statement as "Bureau of Land Mgmt CO".

1	AMOUNT:	1400.00	POSTMARKED:	N/A
	TYPE:	CREDIT CARD	RECEIVED:	08/20/2013
	NAME:	BROWN, TAHARA D PO BOX 800 CONGRESS AZ 85332-0800 US		
	CARD NO:	XXXXXXXXXXXX8392	AUTH CODE:	020509
	NAME ON CARD:	TAHARA BROWN		
	EXPIRES:	03/2014		
	SIGNATURE:			

REMARKS

This receipt was generated by the automated BLM Collections and Billing System and is a paper representation of a portion of the official electronic record contained therein.

AMC 377556
381820
382759
387245
377224
389103
390967

Tahara Brown
P.O. Box 800
Congress, AZ, 85332

MAINTENANCE FEE PAYMENT

Claimant Name: Tahara Brown / Southwest Mineral
Address: P.O. BOX 800
City: Congress State: AZ Zip: 85332
Telephone: 928-427-4653
E-mail address:
Signature: Tahara Brown

Check here if this is a change of address.

BLM Date Stamp

RECEIVED
BLM AZ STATE OFFICE
2012 AUG 24 A 9:32
PHOENIX, ARIZONA

	LINE NO.	AMC NUMBER	CLAIM/SITE NAME	COUNTY RECORDER DATA (If available)	TWP	RNG	SEC
40 ac	1	377557	Old Stage Road	B4476 P412	10N	5W	24
40 ac	2	377559	Wagon Wheel	B4476 P410	10N	5W	24
40 ac	3	381821	Golden Eagle	B4497 P118	10N	5W	34
40 ac	4	381822	Gold Fever	B4497 P119	10N	5W	34
40 ac	5	381825	High Grade	B4497 P123	10N	5W	27
38.81	6	382772	Crown Point	B4503 P788	10N	5W	24
	7	387248	Deep Pockets Lode	B4557 P665	10N	5W	27
31.2	8	387256	Rincon 1	B4557 P657	10N	5W	35
	9	387259	RYA #28 Lode	B4559 P606	10N	5W	23
40 ac	10	377225	Fat Mule Flats	B4476 P406	9N	5W	12

List additional claims on Form MCF114.

No. of Claims: 20 x $140.= 4060
Check No: 1516 Init. SC
Receipt No.: 2639453
For BLM Use Only

Bureau of Land Management
Arizona State Office
www.az.blm.gov

Short on Amc 390967. $140 pd

Form: MCF112
Revised July 2005

This form is available from the Arizona Department of Mines and Mineral Resources and may be reproduced.

9/6/2012 TS
ENTERED INTO COMPUTER

SUPPLEMENTAL ATTACHMENT

Tahara Brown / Southwest Mineral Page 2

May be used with the following forms for listing additional mining claims:
Check One.

- ☐ Affidavit of Performance of Annual Work
- ☒ Maintenance Fee Payment
- ☐ Notice of Intent to Hold Mining Claims
- ☐ Notice of Non-Liability for Labor and Materials Furnished

BLM Date Stamp

RECEIVED
BLM AZ STATE OFFICE
2012 AUG 24 A 9:32
PHOENIX, ARIZONA

LINE NO.	AMC NUMBER	CLAIM/SITE NAME	COUNTY RECORDER DATA (If available)	TWP	RNG	SEC
11	377226	Stanton Flats	B4476 P405	9N	5W	12
12	389103	Gold Ridge Lode	B4568 P863	10N	5W	23
13	389106	Sky High Lode	B4568 P865	10N	5W	26
14	390967	Gold Devil	B4587 P959	10N	5W	26
15	390975	Pyramid Lode	B4587 P967	10N	5W	24
16	387245	Black Dike 1 Lode	B4559 P604	10N	5W	23
17	387246	Black Dike Ext #1 Lode	B4559 P605	10N	5W	23
18	387249	Gold Rock #1 Lode	B4559 P603	10N	5W	23
19	387254	Pocho Villa 1 Lode	B4559 P607	10N	5W	27
20	387255	Pocho Villa 2 Lode	B4559 P608	10N	5W	27
21						
22						
23	1 esmd $140 short ~~$140~~					
24						
25						
26						
27						
28						
29						

400a

400a

Form MCF114
Revised June 2005

This form is available from the **Arizona Department of Mines & Mineral Resources** and may be reproduced.

10/50

United States Department of the Interior
Bureau of Land Management
LANDS/RECREATION & PLANNING
ONE N CENTRAL AVE
PHOENIX, AZ 85004 -2203
Phone: 602-417-9200

Receipt

No: 2639453

Transaction #: 2720065
Date of Transaction: 08/24/2012

CUSTOMER:

TAHARA D BROWN
PO BOX 378
BROOK,IN 47922-0378 US

LINE #	QTY	DESCRIPTION	REMARKS	UNIT PRICE	TOTAL
1	1.00	LOCATABLE MINERALS / MINING CLAIMS-NOT NEW-UNADJUD,ONE AUTH NO. ONLY / MINING CLAIM MONEY RECEIVED **CASES:** AMC377557/$4060.00	MAINT (20) 2013	- n/a -	4060.00
				TOTAL:	**$4,060.00**

PAYMENT INFORMATION

1	AMOUNT:	4060.00	POSTMARKED:	N/A
	TYPE:	CHECK	RECEIVED:	08/21/2012
	CHECK NO:	1516		
	NAME:	BROWN, TAHARA D PO BOX 378 BROOK IN 47922-0378 US		

REMARKS

This receipt was generated by the automated BLM Collections and Billing System and is a paper representation of a portion of the official electronic record contained therein.

2800 place
1400 - 10 lodes
4200

4,060
1,400
2,660

MAINTENANCE FEE PAYMENT

Claimant Name: Tahara Brown/Southwest Mineral

Address: P.O. Box 800

City: Congress State: AZ Zip: 85332

Telephone: _____

E-mail address: _____

Signature: Tahara Brown

☐ Check here if this is a change of address.

BLM Date Stamp

RECEIVED
2012 NOV 30 P 3:12
PHOENIX, ARIZ.

LINE NO.	AMC NUMBER	CLAIM/SITE NAME	COUNTY RECORDER DATA (If available)	TWP	RNG	SEC
1	390967	GOLD DEVIL	B4587 P959	10N	5W	26
2						
3						
4						
5						
6						
7						
8						
9						
10						

List additional claims on Form MCF114.

No. of Claims: 1 x $140.= 140.

Check No: 1537 Init. A.A.

Receipt No.: 2699978

For BLM Use Only

Bureau of Land Management
Arizona State Office
www.az.blm.gov

Form: MCF112
Revised July 2005

This form is available from the **Arizona Department of Mines and Mineral Resources** and may be reproduced.

1 #2140

12/8/12 AT

United States Department of the Interior

BUREAU OF LAND MANAGEMENT
Arizona State Office
One North Central Avenue, Suite 800
Phoenix, Arizona 85004-4427
www.blm.gov/az/
November 2, 2012

TAKE PRIDE IN AMERICA

In Reply Refer To:
3800 (9310) AT
AMC390967

CERTIFIED MAIL – RETURN RECEIPT REQUEST 7012 2210 0000 8675 3145

RECEIVED
2012 NOV 30 P 3:43
PHOENIX, ARIZ.

NOTICE

BROWN TAHARA, ET AL
PO BOX 378
BROOK, IN 47922

This Notice Affects Those Claims Shown in the Block Below.

AMC390967
GOLD DEVIL

2013 Maintenance Fees - Additional Fees Required

Your maintenance fee payment for the 2013 assessment year, in the amount of $140 per claim, for the placer claims listed above, has been received and is insufficient. **The total due on your claim(s) is: $$140.**

In accordance with the Consolidated Appropriations Act of 2012, Public Law 112-74 (125 Stat 1047), and FR44155-44158 (2012) Congress changed the way maintenance fees for placer mining claims are assessed. Instead of charging the maintenance fee on a per-claim basis, Congress stated that the fee, which is currently $140, will be assessed on each 20 acre parcel of a placer claim or portion thereof.

Insufficient payment of the annual maintenance fee for the 2013 assessment year is a curable defect. **Therefore you are required to do one of the following within 30 days of receipt of this notice or your claim(s) will be declared forfeited:** 1) submit additional fees of $140 per 20-acres or portion thereof based on the full acreage of the claim, or 2) amend the claim(s) to reduce the acres so a lesser fee is due and submit any additional fees due; or 3) relinquish the claim(s) in their entirety, in which case BLM will refund the maintenance fees you have already paid for the 2013 assessment year.

If you choose to amend the claims to reduce the acres, you must submit an amended location notice for each claim, with an accurate description and dimensions of the reduced claim, along with a map depicting the reduced claim, and a $10 processing fee per amendment. An amendment must also be recorded at the county. If the amended claim contains more than 20 acres, calculate the additional fees due and submit those fees with the amendment(s).

Tara Brown
P.O. Box 800
Congress, AZ, 85332

PHOENIX AZ 850

28 NOV 2012 PM 1 L

RECEIVED
BLM AZ STATE OFFICE
2012 NOV 30 P 3:42
PHOENIX, ARIZONA

Bureau of Land Management
ONE N. Central Ave. Suite 800
Phoenix, AZ, 85004-4427

85004$4427

United States Department of the Interior
Bureau of Land Management
LANDS/RECREATION & PLANNING
ONE N CENTRAL AVE
PHOENIX, AZ 85004 -2203
Phone: 602-417-9200

Receipt

No: 2699978

Transaction #: 2781866
Date of Transaction: 12/03/2012

CUSTOMER:

TAHARA D BROWN
PO BOX 800
CONGRESS,AZ 85332-0800 US

LINE #	QTY	DESCRIPTION	REMARKS	UNIT PRICE	TOTAL
1	1.00	LOCATABLE MINERALS / MINING CLAIMS-NOT NEW-UNADJUD,ONE AUTH NO. ONLY / MINING CLAIM MONEY RECEIVED **CASES:** AMC390967/$140.00	ADDITIONAL MONIES FOR MAINT FEE PYMNT 2013	- n/a -	140.00
				TOTAL:	**$140.00**

PAYMENT INFORMATION

1	AMOUNT:	140.00	POSTMARKED:	11/28/2012
	TYPE:	CHECK	RECEIVED:	12/03/2012
	CHECK NO:	1537		
	NAME:	BROWN, TAHARA D PO BOX 800 CONGRESS AZ 85332-0800 US		

REMARKS

This receipt was generated by the automated BLM Collections and Billing System and is a paper representation of a portion of the official electronic record contained therein.

Form 3830-5a
(June 2012)

UNITED STATES DEPARTMENT OF THE INTERIOR
BUREAU OF LAND MANAGEMENT

MAINTENANCE FEE PAYMENT FORM
FOR PLACER MINING CLAIMS

Amc 377224
395712
Amc 382759
389711
389103
390967

Remitter Name: **Jirak Group LLC**

Mailing Address: **P O Box 1341**

City, State, Zip: **Congress, AZ 85332**

☐ Check here if this is a change of address

FOR COUNTY RECORDER'S USE

No. of claims: **19**

Total Due BLM **$5320.00**

The maintenance fee for the following claim(s) applies to the assessment year 2013.

CLAIM NAME	BLM SERIAL NO.	ACRES IN CLAIM	PYMT DUE BLM
Rich Hill Placer	377227	40	$ 280.00
Bishop	395712	40	$ 280.00
Knight	395716	40	$ 280.00
Pawn	395717	40	$ 280.00
Rook	395719	40	$ 280.00
Gold Creek 1	389713	40	$ 280.00
Gold Creek 2	389714	40	$ 280.00
Gold Day	389715	40	$ 280.00
Gold Field	390968	40	$ 280.00
Gold Peak 1	389716	40	$ 280.00
Gold Peak 2	389717	40	$ 280.00
Gold River	390971	40	$ 280.00
Gold Valley 4	382763	40	$ 280.00
Gold Wash	395714	40	$ 280.00
Rincon Ridge 1	389104	40	$ 280.00
Rincon Ridge 2	389105	40	$ 280.00
Sunnyside	395720	40	$ 280.00
Yellow Glow	390977	40	$ 280.00
Yellow Rock	390978	40	$ 280.00
		Total	**$5,320.00**

RECEIVED
BLM AZ STATE OFFICE
2012 AUG 31 P 1:57
PHOENIX, ARIZONA

Elinor L. Loftin, Agent for JIRAK GROUP LLC
P O Box 1341
Congress, AZ 85332
928 231 4085

August 30, 2012

NO. OF CLAIMS 19
AMOUNT 5320.00
RECEIPT NO. 2647177
INIT. SBG

9/11/2012 TS

ENTERED INTO COMPUTER

** BLM-ASO**

United States Department of the Interior
Bureau of Land Management
LANDS/RECREATION & PLANNING
ONE N CENTRAL AVE
PHOENIX, AZ 85004 -2203
Phone: 602-417-9200

Receipt

No: 2647177

Transaction #: 2727946
Date of Transaction: 08/31/2012

CUSTOMER:

JIRAK GROUP LLC
PO BOX 1341
CONGRESS,AZ 85332-1341 US

LINE #	QTY	DESCRIPTION	REMARKS	UNIT PRICE	TOTAL
1	1.00	LOCATABLE MINERALS / MINING CLAIMS-NOT NEW-UNADJUD,ONE AUTH NO. ONLY / MINING CLAIM MONEY RECEIVED **CASES:** AMC377227/$5320.00	2013 MAINT (19)	- n/a -	5320.00
				TOTAL:	**$5,320.00**

PAYMENT INFORMATION

1	AMOUNT:	5320.00	POSTMARKED:	N/A
	TYPE:	CHECK	RECEIVED:	08/31/2012
	CHECK NO:	9150507776		
	NAME:	JIRAK GROUP LLC PO BOX 1341 CONGRESS AZ 85332-1341 US		

REMARKS

This receipt was generated by the automated BLM Collections and Billing System and is a paper representation of a portion of the official electronic record contained therein. Lead AMC #'s (PB)

AMC 377224
395712
389711
390967
382759
389103

AMC 377224
382763
389103
389711
390967
395712
396381
396401

MAINTENANCE FEE PAYMENT

Claimant Name: Jirak Group LLC
Address: P.O. Box 1341
City: Congress State: AZ Zip: 85332
Telephone: 928 427-0011
E-mail address: jirakgroup@live.com
Signature: Alissa M Koltin

☐ Check here if this is a change of address.

BLM Date Stamp

RECEIVED
AZ STATE OFFICE
2011 AUG 31 P 3:03
PHOENIX, ARIZONA

LINE NO.	AMC NUMBER	CLAIM/SITE NAME	COUNTY RECORDER DATA (If available)	TWP	RNG	SEC
1	377227	Rich Hill	YAVAPAI CO. Book: 4476 Page: 404	9N	5W	12
2	382763	Gold Valley 4	YAVAPAI CO. Book: 4583 Page: 779	8N	5W	10
3	389104	Rincon Ridge 1	YAVAPAI CO. Book: 4568 Page: 862	10N	5W	27
4	389105	Rincon Ridge 2	YAVAPAI CO. Book: 4568 Page: 864	10N	5W	27
5	389713	Gold Creek 1	YAVAPAI CO Book: 4575 Page: 600	8N	5W	11
6	389714	Gold Creek 2	YAVAPAI CO Book: 4575 Page 601	8N	5W	11
7	389715	Gold Day	YAVAPAI CO. Book: 4575 Page: 602	8N	5W	11
8	389716	Gold Peak 1	YAVAPAI CO. Book: 4575 Page: 603	8N	5W	11
9	389717	Gold Peak 2	YAVAPAI CO: Book: 4575 Page: 604	8N	5W	11
10	390968	Gold Field	YAVAPAI CO Book: 4587 Page: 960	8N	5W	15

List additional claims on Form MCF114.

No. of Claims: 30 x $140 = 4200.
Check No: CASH Init. SC
Receipt No.: 2422290
For BLM Use Only

Bureau of Land Management
Arizona State Office
www.blm.gov/az

Form: MCF112
Revised July 2009

This form is available from the **Arizona Department of Mines and Mineral Resources** and may be reproduced.

10/SC

SUPPLEMENTAL ATTACHMENT

May be used with the following forms for listing additional mining claims:
Check One.

- ☐ Affidavit of Performance of Annual Work
- ☑ Maintenance Fee Payment
- ☐ Notice of Intent to Hold Mining Claims
- ☐ Notice of Non-Liability for Labor and Materials Furnished

BLM Date Stamp

RECEIVED
AZ STATE OFFICE
2011 AUG 31 P 3:03
PHOENIX, ARIZONA

LINE NO.	AMC NUMBER	CLAIM/SITE NAME	COUNTY RECORDER DATA (If available)	TWP	RNG	SEC
11.	390971	Gold River	YAVAPAI CO Book: 4587 Page: 963	8N	5W	15
12.	390974	Just Gold	YAVAPAI CO. Book: 4587 Page: 966	8N	5W	15
13.	390976	Scenic Gold	YAVAPAI CO. Book: 4587 Page: 968	8N	5W	15
14.	390977	Yellow Glow	YAVAPAI CO. Book: 4587 Page: 969	8N	5W	15
15.	~~390978~~ 390970	Yellow Rock	YAVAPAI CO. Book: 4587 Page: 970	8N	5W	15
16.	395712	Bishop	YAVAPAI CO. Book: 4640 Page: 154	8N	5W	14
17.	395714	Gold Wash	YAVAPAI CO. Book: 4640 Page: 156	8N	5W	15
18.	395716	Knight	YAVAPAI CO. Book: 4640 Page: 158	8N	5W	14
19.	395717	Pawn	YAVAPAI CO. Book: 4640 Page: 159	8N	5W	14
20.	395719	Rook	YAVAPAI CO. Book: 4640 Page: 161	8N	5W	14
21.	395720	Sunnyside	YAVAPAI CO. Book: 4661 Page: 167	8N	5W	15
22.	396381	Desert Special 1	YAVAPAI CO. Book: 4658 Page: 894	10N	5W	36
23.	396401	Desert Special 2	YAVAPAI CO. Book: 4661 Page: 189	10N	5W	36
24.	396402	Eastern Sun	YAVAPAI CO Book: 4661 Page: 187	10N	5W	25/36
25.	396404	JB	YAVAPAI CO: Book: 4661 Page: 186	10N	5W	35/36
26.	396405	JB 20	YAVAPAI CO. Book: 4661 Page: 185	10N	5W	35
27.	396406	Sunrise	YAVAPAI CO. Book: 4661 Page: 188	10N	4W	30

Form MCF114
Revised June 2005

This form is available from the **Arizona Department of Mines & Mineral Resources** and may be reproduced.

SUPPLEMENTAL ATTACHMENT

May be used with the following forms for listing additional mining claims:
Check One.

- ☐ Affidavit of Performance of Annual Work
- ☑ Maintenance Fee Payment
- ☐ Notice of Intent to Hold Mining Claims
- ☐ Notice of Non-Liability for Labor and Materials Furnished

BLM Date Stamp

RECEIVED
2011 AUG 31 P 3:03
PRESCOTT, ARIZONA

LINE NO.	AMC NUMBER	CLAIM/SITE NAME	COUNTY RECORDER DATA (If available)	TWP	RNG	SEC
28.	396407	Western Sun 1	YAVAPAI CO Book: 4661 Page: 184	10N	4W	30/31
29.	396408	Western Sun 2	YAVAPAI CO. Book 4661 Page: 182	10N	4W	31
30.	396409	Western Sun 3	YAVAPAI CO Book: 4661 Page: 183	10N	4W	31
					M	
				SEP 09 2011		

Form MCF114
Revised June 2005

This form is available from the **Arizona Department of Mines & Mineral Resources** and may be reproduced.

3/50

United States Department of the Interior
Bureau of Land Management
LANDS/RECREATION & PLANNING
ONE N CENTRAL AVE
PHOENIX, AZ 85004 -2203
Phone: 602-417-9200

Receipt

No: 2422290

Transaction #: 2497725
Date of Transaction: 08/31/2011

CUSTOMER:

JIRAK GROUP LLC
PO BOX 1341
CONGRESS,AZ 85332-1341 US

SEP 09 2011

LINE #	QTY	DESCRIPTION	REMARKS	UNIT PRICE	TOTAL
1	1.00	LOCATABLE MINERALS / MINING CLAIMS-NOT NEW-UNADJUD,ONE AUTH NO. ONLY / MINING CLAIM MONEY RECEIVED **CASES:** AMC377227/$4200.00	MAINT (30) 2012	- n/a -	4200.00
				TOTAL:	**$4,200.00**

PAYMENT INFORMATION

1	AMOUNT:	4200.00	POSTMARKED:	N/A
	TYPE:	CASH	RECEIVED:	08/31/2011
	NAME:	JIRAK GROUP LLC PO BOX 1341 CONGRESS AZ 85332-1341 US		

REMARKS

This receipt was generated by the automated BLM Collections and Billing System and is a paper representation of a portion of the official electronic record contained therein.

Form 3830-2
(September 2010)

UNITED STATES
DEPARTMENT OF THE INTERIOR
BUREAU OF LAND MANAGEMENT

AMC 397841
AMC 389103
356

FORM APPROVED
OMB NO. 1004-0114
Expires: August 31, 2013

AMC 397842

MAINTENANCE FEE WAIVER CERTIFICATION

3 A.A.

SEE INSTRUCTIONS ON PAGE 2

1. This small miner waiver is filed for the assessment year beginning on September 1, 2011 and ending on September 1, 2012.
2. The undersigned and all related parties owned ten or fewer mining claims, mill, or tunnel sites located and maintained on Federal lands in the United States of America on September 1, 2011.
3. The undersigned have performed the assessment work required by law for each mining claim listed prior to filing this waiver and understand that by filing this form, an affidavit of assessment work must be recorded by the December 30th following the filing of this waiver.
4. The undersigned understand that if the assessment work obligation has not yet come due under 30 U.S.C. 28 (for those claims in their first assessment year only), a notice of intent to hold reciting this condition must be recorded by the December 30th following the filing of this waiver.
5. The undersigned understand that mill and tunnel sites may also be listed upon this waiver and be waived from payment of the maintenance fee, and that a notice of intent to hold for these sites is required to be recorded by the December 30th immediately following the filing of this waiver.
6. The undersigned understand and acknowledge that pursuant to 43 U.S.C. 1212 and 18 U.S.C. 1001, the filing or recording of a false, fictitious, or fraudulent document with the Bureau of Land Management may result in a fine of up to $250,000, a prison term not to exceed five years, or both.
7. The mining claims, mill or tunnel sites for which this waiver from payment of the maintenance fees is requested are:

CLAIM OR SITE NAME	BLM RECORDATION SERIAL NUMBER
1. GOLDEN GIRL #1 ✓	AMC 386103
2. GOLDEN GIRL #1	AMC 397841
3. GOLDEN GIRL #1	AMC 397842
4.	
5.	
6.	
7.	
8.	
9.	
10.	

The owner(s) (claimants) of the above mining claims and sites are:

EDWARD MURPHY ✓ — Edward Murphy
(Owner's Name - Please Print) (Owner's Signature)

12013 S. 46th ST
(Street or P.O. Box)

PHOENIX | AZ | 85044
(City) (State) (Zip Code)

(Owner's Name - Please Print) (Owner's Signature)

(Street or P.O. Box)

(City) (State) (Zip Code)

(Owner's Name - Please Print) (Owner's Signature)

(Street or P.O. Box)

(City) (State) (Zip Code)

8/26/2011 TS
ENTERED INTO COMPUTER

(Continued on page 2)

Edward M Murphy
12013 S 46th St
Phoenix AZ 85044-2463

RECEIVED
STATE OFFICE
2011 AUG 19 P 3:19
PHOENIX, ARIZONA

PHOENIX AZ 85

18 AUG 11 PM

ATTN:
MINERALS

BLM - Arizona
One N. Central Ave
Phoenix AZ 85004

85004$4427

Amc 377556
377224
381820
382759
387245
389103
390967
396025
387245
406336
Amc 407048

Tahara Brown
P.O. Box 800
Congress, AZ, 85332

MAINTENANCE FEE PAYMENT

Claimant Name: Tahara Brown / Southwest Mineral
Address: P.O. BOX 800
City: Congress State: AZ Zip: 85332
Telephone: 928-427-4653
E-mail address: Address Updated
Signature: ENTERED INTO COMPUTER PB JUL 28 2011

X Check here if this is a change of address.

BLM Date Stamp
RECEIVED BLM STATE OFFICE PHOENIX, ARIZONA 2011 JUL 27 P 12:21

LINE NO.	AMC NUMBER	CLAIM/SITE NAME	COUNTY RECORDER DATA (If available)	TWP	RNG	SEC
1	377557	Old Stage Road	B4476 P412	10N	5W	24
2	377559	Wagon Wheel	B4476 P410	10N	5W	24
3	381821	Golden Eagle	B4497 P118	10N	5W	34
4	381822	Gold Fever	B4497 P119	10N	5W	34
5	381825	High Grade	B4497 P123	10N	5W	27
6	382772	Crown Point	B4503 P788	10N	5W	24
7	387248	Deep Pockets	B4557 P665	10N	5W	27
8	387256	Rincon 1	B4557 P657	10N	5W	35
9	387257	Rincon 2	B4557 P658	10N	5W	35
10	377225	Fat Mule Flats	B4476 P406	9N	5W	12

List additional claims on Form MCF114.

No. of Claims: 34 x $140.= 4760
Check No: 1450 Init. JMC
Receipt No.: 2390761
For BLM Use Only

Bureau of Land Management
Arizona State Office
www.az.blm.gov

Form: MCF112
Revised July 2005

This form is available from the **Arizona Department of Mines and Mineral Resources** and may be reproduced.

ENTERED INTO COMPUTER
JUL 28 2011 PB

SUPPLEMENTAL ATTACHMENT

Tahara Brown / Southwest Mineral Page 2

May be used with the following forms for listing additional mining claims:
Check One.

- ☐ Affidavit of Performance of Annual Work
- ☒ Maintenance Fee Payment
- ☐ Notice of Intent to Hold Mining Claims
- ☐ Notice of Non-Liability for Labor and Materials Furnished

BLM Date Stamp

RECEIVED
BLM AZ STATE OFFICE
2011 JUL 27 P 12:21
PHOENIX, ARIZONA

LINE NO.	AMC NUMBER	CLAIM/SITE NAME	COUNTY RECORDER DATA (If available)	TWP	RNG	SEC
11	377226	Stanton Flats	B4476 P405	9N	5W	12
12	389103	Gold Ridge	B4568 P863	10N	5W	23
13	389106	Sky High	B4568 P865	10N	5W	26
14	390967	Gold Devil	B4587 P959	10N	5W	26
15	390975	Pyramid	B4587 P967	10N	5W	24
16	396030	Titan 1	B4645 P422	10N	5W	20
17	396031	Titan 2	B4645 P423	10N	5W	20
18	396032	Titan 3	B4645 P424	10N	5W	20
19	396033	Titan 4	B4645 P425	10N	5W	20
20	387245	Black Dike 1	B4559 P604	10N	5W	23
21	387246	Black Dike EXT #1	B4559 P605	10N	5W	23
22	387249	Gold Rock # 1	B4559 P603	10N	5W	23
23	387254	Poncho Villa 1	B4559 P607	10N	5W	27
24	387255	Poncho Villa 2	B4559 P608	10N	5W	27
25	387259	RYA #28	B4559 P606	10N	5W	23
26	406337	Gold Bar	B4785 P570	9N	5W	25
27	406338	Gold Bar EXT	B4785 P571	9N	5W	25
28	407048	Yavapai Gold	B4811 P48	9N	5W	25
29	409628	Demonios Nido		11N	6W	19

Form MCF114
Revised June 2005

This form is available from the **Arizona Department of Mines & Mineral Resources** and may be reproduced.

SUPPLEMENTAL ATTACHMENT

Tahara Brown / Southwest Mineral Page 3

May be used with the following forms for listing additional mining claims:
Check One.

- ☐ Affidavit of Performance of Annual Work
- ☒ Maintenance Fee Payment
- ☐ Notice of Intent to Hold Mining Claims
- ☐ Notice of Non-Liability for Labor and Materials Furnished

BLM Date Stamp

RECEIVED
2011 JUL 27 P 12:21
PRESCOTT, ARIZONA

LINE NO.	AMC NUMBER	CLAIM/SITE NAME	COUNTY RECORDER DATA (If available)	TWP	RNG	SEC
30	409629	Simplex		9N	5W	25
31	409630	Simplex 2		9N	5W	25
32	396028	Prospector's Paradise	B4645 P427	9N	4W	8
33	382769	Easy Money	B4503 P785	9N	4W	8
34	396026	Goldstar	B4645 P429	9N	4W	8

Form MCF114
Revised June 2005

This form is available from the **Arizona Department of Mines & Mineral Resources** and may be reproduced.

United States Depart t of the Interior
Bureau of Land Management
LANDS/RECREATION & PLANNING
ONE N CENTRAL AVE
PHOENIX, AZ 85004 -2203
Phone: 602-417-9200

Receipt

No: 2390761

Transaction #: 2465816
Date of Transaction: 07/27/2011

CUSTOMER:

TAHARA D BROWN
PO BOX 800
CONGRESS,AZ 85332-0800 US

LINE #	QTY	DESCRIPTION	REMARKS	UNIT PRICE	TOTAL
1	1.00	LOCATABLE MINERALS / MINING CLAIMS-NOT NEW-UNADJUD,ONE AUTH NO. ONLY / MINING CLAIM MONEY RECEIVED **CASES:** AMC377557/$4760.00	MAINT 2012/34	- n/a -	4760.00
				TOTAL:	**$4,760.00**

PAYMENT INFORMATION

1	AMOUNT:	4760.00	POSTMARKED:	N/A
	TYPE:	CHECK	RECEIVED:	07/27/2011
	CHECK NO:	1450		
	NAME:	BROWN, TAHARA D PO BOX 800 CONGRESS AZ 85332-0800 US		

REMARKS

This receipt was generated by the automated BLM Collections and Billing System and is a paper representation of a portion of the official electronic record contained therein.

DEPARTMENT OF THE INTER
BUREAU OF LAND MANAGEMENT
MINING CLAIMS
(LIVE) Serial Register Page

Run Date/Time: 07/28/2011 12:28 PM

01 10-21-1976;090STAT0090;43USC1744
Case Type 384201: PLACER CLAIM
Claim Name: OLD STAGE ROAD
Commodity :
Case Disposition: ACTIVE

Address Updated
ENTERED INTO COMPUTER
JUL 28 2011 PB

Serial Number
AMC377557
Lead File Number
AMC377556

Name & Address			Int Rel	% Interest
BROWN TAHARA	PO BOX 800	CONGRESS, AZ 85332-0800	CLAIMANT	0.0000000
GORDON GERALD P JR	PO BOX 378	BROOK, IN 47922-0378	CLAIMANT	0.0000000

Mer Twp Rng Sec	Quadrant	District/Field Office	County
14 0100N 0050W 024	SW	HASSAYAMPA FO	YAVAPAI

Act Date	Code	Action	Action Remarks	Receipt Number
01/26/2007	403	LOCATION DATE		
01/29/2007	395	RECORDATION NOTICE RECD	1	1429882
07/27/2011	682	MAINTENANCE FEE/$140	2012	2390761
08/23/2010	682	MAINTENANCE FEE/$140	2011	2197909
08/27/2009	682	MAINTENANCE FEE/$140	2010	1998665
08/26/2008	582	MAINTENANCE FEE/$125	2009	1771504
08/22/2007	582	MAINTENANCE FEE/$125	2008	1549998
01/29/2007	484	LOCATION YEAR / MAINTENANCE	2007	1429882
07/27/2011	392	MONIES RECEIVED	$4760.00;1	2390761
04/11/2007	669	LAND STATUS CHECKED		
01/29/2007	501	ACCT ADV IN LEAD FILE	AMC377556;	

Line Nr Remarks

NO WARRANTY IS MADE BY BLM
FOR USE OF THE DATA FOR
PURPOSES NOT INTENDED BY BLM

EPARTMENT OF THE INTERIO
_UREAU OF LAND MANAGEMEI
MINING CLAIMS
(LIVE) Serial Register Page

Run Date/Time: 07/28/2011 09:56 AM

01 10-21-1976;090STAT0090;43USC1744
Case Type 384201: PLACER CLAIM
Claim Name: OLD STAGE ROAD
Commodity :
Case Disposition: ACTIVE

Serial Number
AMC377557
Lead File Number
AMC377556

Previous Address

Name & Address			Int Rel	% Interest
GORDON GERALD P JR	BOX 378	BROOK, IN 47922	CLAIMANT	0.0000000
BROWN TAHARA	BOX 378	BROOK, IN 47922	CLAIMANT	0.0000000

Mer Twp Rng Sec	Quadrant	District/Field Office	County
14 0100N 0050W 024	SW	HASSAYAMPA FO	YAVAPAI

Act Date	Code	Action	Action Remarks	Receipt Number
01/26/2007	403	LOCATION DATE		
01/29/2007	395	RECORDATION NOTICE RECD	1	1429882
08/23/2010	682	MAINTENANCE FEE/$140	2011	2197909
08/27/2009	682	MAINTENANCE FEE/$140	2010	1998665
08/26/2008	582	MAINTENANCE FEE/$125	2009	1771504
08/22/2007	582	MAINTENANCE FEE/$125	2008	1549998
01/29/2007	484	LOCATION YEAR / MAINTENANCE	2007	1429882
07/27/2011	392	MONIES RECEIVED	$4760.00;1	2390761
04/11/2007	669	LAND STATUS CHECKED		
01/29/2007	501	ACCT ADV IN LEAD FILE	AMC377556;	

Line Nr Remarks

NO WARRANTY IS MADE BY BLM
FOR USE OF THE DATA FOR
PURPOSES NOT INTENDED BY BLM

List of Proprietors

BROWN TAHARA[2244237], BOX 378, , BROOK, IN, 47922, P, - Previous Address
BROWN TAHARA[2264467], PO BOX 800, , CONGRESS, AZ, 853320800, P, MATCHED

Consolidated to Reflect P/o Box 800

Select Cancel

List of Proprietors

BROWN TAHARA[2264467], PO BOX 800, , CONGRESS, AZ, 853320800, P, MATCHED

Address Consolidated
ENTERED INTO COMPUTER
JUL 28 2011 by Linda G.

Select Cancel

AMC 396401
AMC 396381
AMC 395712
AMC 390967
AMC 389711
AMC 389103
AMC 382759
AMC 377224

MAINTENANCE FEE PAYMENT

Claimant Name: IRAK GROUP LLC
Address: PO BOX 1341
City: CONGRESS State: AZ Zip: 85332
Telephone: 928 427-0011
E-mail address: ellyloftin@gmail.com
Signature: Elinor C Loftin

☐ Check here if this is a change of address.

BLM Date Stamp

RECEIVED
BLM AZ STATE OFFICE
2010 AUG 31 A 9:45
PHOENIX, ARIZONA

LINE NO.	AMC NUMBER	CLAIM/SITE NAME	COUNTY RECORDER DATA (If available)	TWP	RNG	SEC
1						
2						
3	SEE	ATTACHED LIST				
4						
5						
6						
7						
8						
9						
10						

List additional claims on Form MCF114.

No. of Claims: 34 x $140 = 4760.
Check No: # 127760. Init. SC
CASH 4000.
Receipt No.: 2205345
For BLM Use Only

Bureau of Land Management
Arizona State Office
www.blm.gov/az/

Form: MCF112
Revised July 2009

This form is available from the **Arizona Department of Mines and Mineral Resources** and may be reproduced.

ENTERED IN COMPUTER
RE 9/21/10

DEPARTMENT OF THE INTERIOR
BUREAU OF LAND MANAGEMENT
MINING CLAIMS
MC Customer Information - WITH Legal Description
ACTIVE CLAIMS

Run Date: 08/30/2010 03:57 PM

JIRAK GROUP LLC
PO BOX 1341
CONGRESS, AZ 85332-1341

INT-REL: CLAIMANT

CUSTOMER ID: 2294607

Serial No	Claim Name/Number	County	D	Claim Type	Last A Yr	Mc Loc Dt	Mr	Twn	Rng	Sec	Subdivision
AMC377224	ANTELOPE BEND	YAVAPAI	A	PLACER CLAIM	2010	01/12/2007	14	0090N	0050W	012	NW
AMC377227	RICH HILL	YAVAPAI	A	PLACER CLAIM	2010	01/15/2007	14	0090N	0050W	012	NW
AMC[illegible]763	GOLD VALLEY 4	YAVAPAI	A	PLACER CLAIM	2010	02/10/2007	14	0080N	0050W	010	SE
AM[illegible]104	RINCON RIDGE 1	YAVAPAI	A	PLACER CLAIM	2010	11/21/2007	14	0100N	0050W	027	SE
AMC[illegible]9105	RINCON RIDGE 2	YAVAPAI	A	PLACER CLAIM	2010	11/21/2007	14	0100N	0050W	027	SE
AMC389713	GOLD CREEK 1	YAVAPAI	A	PLACER CLAIM	2010	02/14/2008	14	0080N	0050W	011	SE
AMC389714	GOLD CREEK 2	YAVAPAI	A	PLACER CLAIM	2010	02/14/2008	14	0080N	0050W	011	SE
AMC389715	GOLD DAY	YAVAPAI	A	PLACER CLAIM	2010	02/14/2008	14	0080N	0050W	011	SW
AMC389716	GOLD PEAK 1	YAVAPAI	A	PLACER CLAIM	2010	02/14/2008	14	0080N	0050W	011	SW
AMC389717	GOLD PEAK 2	YAVAPAI	A	PLACER CLAIM	2010	02/14/2008	14	0080N	0050W	011	SW
AMC[illegible]968	GOLD FIELD	YAVAPAI	A	PLACER CLAIM	2010	01/19/2008	14	0080N	0050W	015	SW
AMC390970	GOOD QUEEN	YAVAPAI	A	PLACER CLAIM	2010	01/18/2008	14	0080N	0050W	015	NE
AMC390971	GOLD RIVER	YAVAPAI	A	PLACER CLAIM	2010	01/19/2008	14	0080N	0050W	015	SW
AMC390974	JUST GOLD	YAVAPAI	A	PLACER CLAIM	2010	01/18/2008	14	0080N	0050W	015	NE
AMC390976	SCENIC GOLD multiple plant	YAVAPAI	A	PLACER CLAIM	2010	01/18/2008	14	0080N	0050W	015	NW
AMC390977	YELLOW GLOW	YAVAPAI	A	PLACER CLAIM	2010	01/19/2008	14	0080N	0050W	015	SW
AMC390978	YELLOW ROCK	YAVAPAI	A	PLACER CLAIM	2010	01/18/2008	14	0080N	0050W	015	NE
AMC395712	BISHOP	YAVAPAI	A	PLACER CLAIM	2010	11/16/2008	14	0080N	0050W	014	NW
AMC395714	GOLD WASH	YAVAPAI	A	PLACER CLAIM	2010	11/09/2008	14	0080N	0050W	015	SE
AMC395715	KING	YAVAPAI	A	PLACER CLAIM	2010	11/16/2008	14	0080N	0050W	014	NW
AMC395716	KNIGHT	YAVAPAI	A	PLACER CLAIM	2010	11/16/2008	14	0080N	0050W	014	SW
AMC395717	PAWN	YAVAPAI	A	PLACER CLAIM	2010	11/16/2008	14	0080N	0050W	014	SW
AM[illegible]718	QUEEN	YAVAPAI	A	PLACER CLAIM	2010	11/16/2008	14	0080N	0050W	014	NW
AMC[illegible]719	ROOK	YAVAPAI	A	PLACER CLAIM	2010	11/16/2008	14	0080N	0050W	014	NW
AMC395720	SUNNY SIDE	YAVAPAI	A	PLACER CLAIM	2010	11/09/2008	14	0080N	0050W	015	SE
AMC396381	DESERT SPECIAL 1	YAVAPAI	A	LODE CLAIM	2010	02/18/2009	14	0100N	0050W	036	SE
AM[illegible]6401	DESERT SPECIAL 2	YAVAPAI	A	PLACER CLAIM	2010	02/18/2009	14	0100N	0050W	036	NE SE
AM[illegible]6402	EASTERN SUN	YAVAPAI	A	PLACER CLAIM	2010	04/06/2009	14	0100N	0050W	025	SE
		YAVAPAI	A	PLACER CLAIM	2010	04/06/2009	14	0100N	0050W	036	NE
AMC396404	JB	YAVAPAI	A	PLACER CLAIM	2010	02/04/2009	14	0100N	0050W	035	NE SE
		YAVAPAI	A	PLACER CLAIM	2010	02/04/2009	14	0100N	0050W	036	NW SW
AMC396405	JB20	YAVAPAI	A	PLACER CLAIM	2010	02/04/2009	14	0100N	0050W	035	SW SE
AMC396406	SUNRISE	YAVAPAI	A	PLACER CLAIM	2010	04/04/2009	14	0100N	0040W	030	SW SE
AMC396407	WESTERN SUN 1	YAVAPAI	A	LODE CLAIM	2010	04/04/2009	14	0100N	0040W	030	SW SE
		YAVAPAI	A	LODE CLAIM	2010	04/04/2009	14	0100N	0040W	031	NE NW
AMC396408	WESTERN SUN 2	YAVAPAI	A	LODE CLAIM	2010	04/04/2009	14	0100N	0040W	031	NE NW
AMC396409	WESTERN SUN 3	YAVAPAI	A	LODE CLAIM	2010	04/04/2009	14	0100N	0040W	031	NW

34/SC

NO WARRANTY IS MADE BY BLM FOR USE OF THE DATA FOR PURPOSES NOT INTENDED BY BLM

United States Department of the Interior
Bureau of Land Management
LANDS/RECREATION & PLANNING
ONE N CENTRAL AVE
PHOENIX, AZ 85004 -2203
Phone:

Receipt

No: 2205345

Transaction #: 2275332
Date of Transaction: 08/31/2010

CUSTOMER:

JIRAK GROUP LLC
PO BOX 1341
CONGRESS,AZ 85332-1341 US

LINE #	QTY	DESCRIPTION	REMARKS	UNIT PRICE	TOTAL
1	1.00	LOCATABLE MINERALS / MINING CLAIMS-NOT NEW-UNADJUD,ONE AUTH NO. ONLY / MINING CLAIM MONEY RECEIVED **CASES:** AMC377224/$4760.00	MAINT (34) 2011	- n/a -	4760.00
				TOTAL:	**$4,760.00**

PAYMENT INFORMATION

1	AMOUNT:	4000.00	POSTMARKED:	N/A
	TYPE:	CASH	RECEIVED:	08/31/2010
	NAME:	JIRAK GROUP LLC PO BOX 1341 CONGRESS AZ 85332-1341 US		
2	AMOUNT:	760.00	POSTMARKED:	N/A
	TYPE:	CHECK	RECEIVED:	08/31/2010
	CHECK NO:	127		
	NAME:	JIRAK GROUP LLC PO BOX 1341 CONGRESS AZ 85332-1341 US		

REMARKS

This receipt was generated by the automated BLM Collections and Billing System and is a paper representation of a portion of the official electronic record contained therein.

AMC 382759
389711
390967
377556
396025
396381
396117
387245
389103
381820
380054

MAINTENANCE FEE PAYMENT

Claimant Name: Southwest Mineral, Tahara Brown
Address: P.O. Box 800
City: Congress State: AZ Zip: 85332
Telephone: 219-776-4653
E-mail address:
Signature: Tahara Brown

☒ Check here if this is a change of address.

BLM Date Stamp
RECEIVED
2009 AUG 27 A 9:35
PHOENIX, ARIZONA
STATE OFFICE

LINE NO.	AMC NUMBER	CLAIM/SITE NAME	COUNTY RECORDER DATA (If available)	TWP	RNG	SEC
1	396117	Devil's Nest 1	B4652 P84	10N	4W	31
2	396118	Devil's Nest 2	B4652 P85	10N	4W	31
3	396119	Devil's Nest 3	B4652 P86	10N	4W	31
4	396120	Devil's Nest 4	B4652 P87	10N	4W	31&30
5	396124	Devil's Nest 13	B4652 P91	10N	4W	31
6	396125	Devil's Nest 18	B4652 P92	10N	4W	31
7	389724	Gold Trail	B4575 P610	10N	5W	28
8	387259	RYA 28	B4559 P606	10N	5W	23
9	387245	Black Dike 1	B4559 P604	10N	5W	23
10	387246	Black Dike Ext #1	B4559 P605	10N	5W	23

List additional claims on Form MCF114.

No. of Claims: _____ x $140.= _____
Check No: _____ Init. _____
Receipt No.: # 7998665
For BLM Use Only

Bureau of Land Management
Arizona State Office
www.az.blm.gov

Form: MCF112
Revised July 2005

This form is available from the **Arizona Department of Mines and Mineral Resources** and may be reproduced.

SEP - 2009
DM

SUPPLEMENTAL ATTACHMENT

Southwest Mineral
P.O. Box 800
Congress, AZ, 85332

BLM
Date
Stamp

RECEIVED
AZ STATE OFFICE
2009 AUG 27 A 9:35
PHOENIX, ARIZONA

May be used with the following forms for listing additional mining claims:
Check One.

- ☐ Affidavit of Performance of Annual Work
- ☒ Maintenance Fee Payment
- ☐ Notice of Intent to Hold Mining Claims
- ☐ Notice of Non-Liability for Labor and Materials Furnished

LINE NO.	AMC NUMBER	CLAIM/SITE NAME	COUNTY RECORDER DATA (If available)	TWP	RNG	SEC
11	389106	Sky High	B4568 P865	10N	5W	26
12	389103	Gold Ridge	B4568 P863	10N	5W	23
13	387249	Gold Rock #1	B4559 P603	10N	5W	23
14	387254	Poncho Villa 1	B4559 P607	10N	5W	27
15	387255	Poncho Villa 2	B4559 P608	10N	5W	27
16	390975	Pyramid	B4587 P967	10N	5W	24

Form MCF114
Revised June 2005

This form is available from the Arizona Department of Mines & Mineral Resources and may be reproduced.



faxZERO

Send a fax for free

Recipient Information

To: Tina or Suzie
Company: BLM
Fax #: 6024179314

Sender Information

From: Tahara Brown
Company: Southwest Mineral
Email address: jgordon@southwestmineral.com
Sent on: Thursday, August 27 2009 at 11:02 AM CDT

RECEIVED
BLM AZ STATE OFFICE
2009 AUG 27 A 9:35
PHOENIX, ARIZONA

This fax was sent using the FaxZero.com free fax service. FaxZero.com has a zero tolerance policy for abuse and junk faxes. If this fax is spam or abusive, please e-mail support@faxzero.com or send a fax to 800-980-6858. Specify fax #2296733. We will add your fax number to the block list.

MAINTENANCE FEE PAYMENT

Claimant Name: Tahara Brown & Gerald Gordon, Jr.

Address: P.O. Box 800

City: Congress State: AZ Zip: 85332

Telephone: 219-776-4653

E-mail address: _____

Signature: Tahara Brown Gerald Gordon Jr

☒ Check here if this is a change of address.

BLM Date Stamp

RECEIVED
AZ STATE OFFICE
2005 AUG 27 A 9:35
PHOENIX, ARIZONA

LINE NO.	AMC NUMBER	CLAIM/SITE NAME	COUNTY RECORDER DATA (If available)	TWP	RNG	SEC
1	382772	Crown Point	B4503 P788	10N	5W	24
2	387248 NP	Deep Pockets	B4557 P665	10N	5W	27
3	390967	Gold Devil	B4587 P959	10N	5W	26
4	381822	Gold Fever	B4497 P119	10N	5W	34
5	396028	Prospector's Paradise	B4645 P427	9N	4W	8
6	396026	Gold Star	B4645 P429	9N	4W	8
7	382769	Easy Money	B4503 P785	9N	4W	8
8	381821	Golden Eagle	B4497 P118	10N	5W	34
9	381825	High Grade	B4497 P123	10N	5W	27
10	377557	Old Stage Road	B4476 P412	10N	5W	24

List additional claims on Form MCF114.

No. of Claims: _____ x $140.= _____

Check No: _____ Init. _____

Receipt No.: _____

For BLM Use Only

Bureau of Land Management
Arizona State Office
www.az.blm.gov

Form: MCF112
Revised July 2005

This form is available from the Arizona Department of Mines and Mineral Resources and may be reproduced.

SUPPLEMENTAL ATTACHMENT

Tahara Brown & Gerald Gordon
P.O. Box 800
Congress, AZ, 85332

May be used with the following forms for listing additional mining claims:
Check One.

- ☐ Affidavit of Performance of Annual Work
- ☒ Maintenance Fee Payment
- ☐ Notice of Intent to Hold Mining Claims
- ☐ Notice of Non-Liability for Labor and Materials Furnished

BLM Date Stamp

RECEIVED
BLM AZ STATE OFFICE
2009 AUG 27 A 9:35
PHOENIX, ARIZONA

LINE NO.	AMC NUMBER	CLAIM/SITE NAME	COUNTY RECORDER DATA (If available)	TWP	RNG	SEC
11	377559	Wagon Wheel	B4476 P410	10N	5W	24
12	396384	Weaver #1	B4658 P891	9N	4W	5
13	382771	Gold King	B4503 P787	10N	5W	24
14	387256	Rincon 1	B4557 P657	10N	5W	35
15	387257	Rincon 2	B4557 P658	10N	5W	35
16	377560	Weaver's Gold Trail	B4476 P409	9N	5W	25
17	396025	Golden Sun	B4645 P430	10N	5W	34
18	396029	Red Gold	B4645 P426	10N	5W	34
19	396030	Titan 1	B4645 P422	10N	5W	20
20	396031	Titan 2	B4645 P423	10N	5W	20
21	396032	Titan 3	B4645 P424	10N	5W	20
22	396033	Titan 4	B4645 P425	10N	5W	20
23	396126	Lucky Spot	B4652 P93	10N	5W	34
24	380056	Bonanza	B4487 P693	10N	5W	20

Form MCF114
Revised June 2005

This form is available from the **Arizona Department of Mines & Mineral Resources** and may be reproduced.



faxZERO

Send a fax for free

Recipient Information

To: Tina or Suzie
Company: BLM
Fax #: 6024179314

Sender Information

From: Tahara Brown
Company: Southwest Mineral
Email address: jgordon@southwestmineral.com
Sent on: Thursday, August 27 2009 at 11:04 AM CDT

RECEIVED
AZ STATE OFFICE
2009 AUG 27 A 9:35
PHOENIX, ARIZONA

This fax was sent using the FaxZero.com free fax service. FaxZero.com has a zero tolerance policy for abuse and junk faxes. If this fax is spam or abusive, please e-mail support@faxzero.com or send a fax to 800-980-6858. Specify fax #2296748. We will add your fax number to the block list.

United States Department of the Interior
Bureau of Land Management
BUSINESS & SUPPORT SVCS DIV
ONE N CENTRAL AVE SUITE 800
PHOENIX, AZ 85004 -4427
Phone: (602) 417-9200

Receipt

No: 1998665

Transaction #: 2063206
Date of Transaction: 09/09/2009

CUSTOMER:	TAHARA D BROWN PO BOX 800 CONGRESS,AZ 85332-0800 US

LINE #	QTY	DESCRIPTION	REMARKS	UNIT PRICE	TOTAL
1	1.00	LOCATABLE MINERALS / MINING CLAIMS-NOT NEW-UNADJUD,ONE AUTH NO. ONLY / MINING CLAIM MONEY RECEIVED **CASES:** AMC396117/$5600.00	MAINT 2010/40	- n/a -	5600.00
				TOTAL:	**$5,600.00**

PAYMENT INFORMATION

NOTE: Items will appear on credit card statement as "Bureau of Land Mgmt CO".

1	AMOUNT:	5600.00	POSTMARKED:	N/A
	TYPE:	CREDIT CARD	RECEIVED:	09/09/2009
	NAME:	BROWN, TAHARA D PO BOX 800 CONGRESS AZ 85332-0800 US		
	CARD NO:	XXXXXXXXXXXX7972	AUTH CODE:	00975B
	NAME ON CARD:	TAHARA D BROWN		
	EXPIRES:	03/2010		
	SIGNATURE:			

REMARKS

This receipt was generated by the automated BLM Collections and Billing System and is a paper representation of a portion of the official electronic record contained therein.

AMC 377224
382759
387245
389711
390967
381820
377556
389103

MAINTENANCE FEE PAYMENT

Claimant Name: Tahara Brown, Gerald Gordon, Jr.

Address: P.O. Box 378

City: Brook State: IN Zip: 47922

Telephone: 219-776-4653

E-mail address: _____

Signature: _____

☐ Check here if this is a change of address.

BLM Date Stamp

RECEIVED
BLM AZ STATE OFFICE
2008 AUG 26 P 3:00
PHOENIX, ARIZONA

LINE NO.	AMC NUMBER	CLAIM/SITE NAME	COUNTY RECORDER DATA (If available)	TWP	RNG	SEC
L 1	377224	Antelope Bend	B4476 P407	9N	5W	12
382759 2	382772	Crown Point	B4503 P788	10N	5W	24
387245 3	387248	Deep Pockets	B4557 P665	10N	5W	27
389711 4	389713	Gold Creek 1	B4575 P600	8N	5W	11
5	389714	Gold Creek 2	B4575 P601	8N	5W	11
6	389715	Gold Day	B4575 P602	8N	5W	11
L 7	390967	Gold Devil	B4587 P959	10N	5W	26
381820 8	381822	Gold Fever	B4497 P119	10N	5W	34
9	390968	Gold Field	B4587 P960	8N	5W	15
10	390969	Gold Path	B4587 P961	8N	5W	15

List additional claims on Form MCF114.

No. of Claims: 44 x $125 = 5,500.-

Check No: CC Init. SC

Receipt No.: 1791504

For BLM Use Only

Bureau of Land Management
Arizona State Office
www.az.blm.gov

Form: MCF112
Revised July 2005

This form is available from the **Arizona Department of Mines and Mineral Resources** and may be reproduced.

ENTERED INTO COMPUTER
9/14/08 SB

CC/SC

SUPPLEMENTAL ATTACHMENT Page 2

May be used with the following forms for listing additional mining claims:
Check One.

- ☐ Affidavit of Performance of Annual Work
- ☒ Maintenance Fee Payment
- ☐ Notice of Intent to Hold Mining Claims
- ☐ Notice of Non-Liability for Labor and Materials Furnished

Tahara Brown
Gerald Gordon, Jr.
P.O. Box 378
Brook, IN, 47922

BLM Date Stamp

RECEIVED
BLM AZ STATE OFFICE
2008 AUG 26 P 3 01
PHOENIX, ARIZONA

LINE NO.	AMC NUMBER	CLAIM/SITE NAME	COUNTY RECORDER DATA (If available)	TWP	RNG	SEC
11	389716	Gold Peak 1	B4575 P603	8N	5W	11
12	389717	Gold Peak 2	B4575 P604	8N	5W	11
13	390970	Gold Queen	B4587 P962	8N	5W	15
14	390971	Gold River	B4587 P963	8N	5W	15
15	389718	Gold Spot	B4575 P605	8N	5W	11
16	382768	Gold Star	B4503 P784	9N	4W	8
17	389724	Gold Trail	B4575 P610	10N	5W	28
18	387250	Gold Trap	B4557 P660	10N	5W	27
19	382763	Gold Valley 4	B4503 P779	8N	5W	10
20	387251	Gold Water	B4557 P663	10N	5W	24
21	390972	Golden Delight	B4587 P964	8N	5W	25
22	381821	Golden Eagle	B4497 P118	10N	5W	34
23	389720	Golden Eye	B4575 P607	8N	5W	11
24	381825	High Grade	B4497 P123	10N	5W	27
25	390973	High Side	B4587 P965	8N	5W	15
26	390974	Just Gold	B4587 P966	8N	5W	15
27	377557	Old Stage Road	B4476 P412	10N	5W	24
28	389723	Pay Streak	B4575 P609	10N	5W	28
29	382770	Prospector's Paradise	B4503 P786	9N	4W	8

377556

Form MCF114
Revised June 2005

This form is available from the Arizona Department of Mines & Mineral Resources and may be reproduced.

19/SC

SUPPLEMENTAL ATTACHMENT Page 3

May be used with the following forms for listing additional mining claims:
Check One.

- ☐ Affidavit of Performance of Annual Work
- ☒ Maintenance Fee Payment
- ☐ Notice of Intent to Hold Mining Claims
- ☐ Notice of Non-Liability for Labor and Materials Furnished

Tahara Brown
Gerald Gordon, Jr.
P.O. Box 378
Brook, IN, 47922

BLM Date Stamp

RECEIVED
BLM AZ STATE OFFICE
2008 AUG 26 P 3:0
PHOENIX, ARIZONA

LINE NO.	AMC NUMBER	CLAIM/SITE NAME	COUNTY RECORDER DATA (If available)	TWP	RNG	SEC
30	387256	Rincon 1	B4557 P657	10N	5W	35
31	387257	Rincon 2	B4557 P658	10N	5W	35
32	390976	Scenic Gold	B4587 P968	8N	5W	15
33	377559	Wagon Wheel	B4476 P410	10N	5W	24
34	377560	Weaver's Gold Trail	B4476 P409	9N	5W	25
35	390977	Yellow Glow	B4587 P969	8N	5W	15
36	390978	Yellow Rock	B4587 P970	8N	5W	15
37	389712	Gold Ambitions	B4575 P598	10N	5W	25
38	389722	Hassy Gold	B4575 P608	8N	5W	11
39	382764	Top Notch	B4503 P780	8N	5W	10
40	387258	Rincon/Leviathan Wash	B4557 P659	10N	5W	35
41	389719	Golden Beauty	B4575 P606	10N	5W	28
42	382771	Gold King	B4503 P787	10N	5W	24
389103 43	389104	Rincon Ridge 1	B4568 P862	10N	5W	27
44	389105	Rincon Ridge 2	B4568 P864	10N	5W	27

Form MCF114
Revised June 2005

This form is available from the **Arizona Department of Mines & Mineral Resources** and may be reproduced.

15/50

United States Department of the Interior
Bureau of Land Management
BUSINESS & SUPPORT SVCS DIV
ONE N CENTRAL AVE SUITE 800
PHOENIX, AZ 85004 -4427
Phone: (602) 417-9200

Receipt

No: 1771504

Transaction #: 1829209
Date of Transaction: 08/26/2008

CUSTOMER:	TAHARA BROWN PO BOX 378 BROOK,IN 47922

LINE #	QTY	DESCRIPTION	REMARKS	UNIT PRICE	TOTAL
1	1.00	LOCATABLE MINERALS / MINING CLAIMS-NOT NEW-UNADJUD,ONE AUTH NO. ONLY / MINING CLAIM MONEY RECEIVED (455) **CASES:** AMC377224/$5500.00	MAINT 2009 (44)	- n/a -	5500.00
				TOTAL:	**$5,500.00**

PAYMENT INFORMATION

NOTE: Items will appear on credit card statement as "Bureau of Land Mgmt CO".

1	AMOUNT:	$5,500.00	POSTMARKED:	N/A
	TYPE:	CREDIT CARD	RECEIVED:	08/26/2008
	NAME:	BROWN, TAHARA PO BOX 378 BROOK IN 47922		
	CARD NO:	XXXXXXXXXXXX5734	AUTH CODE:	004708
	NAME ON CARD:	TAHARA BROWN		
	EXPIRES:	03/31/2009		
	SIGNATURE:			

REMARKS

This receipt was generated by the automated BLM Collections and Billing System and is a paper representation of a portion of the official electronic record contained therein.

AMC 387245
AMC 389103
AMC 390967

MAINTENANCE FEE PAYMENT

RECEIVED
BLM AZ STATE OFFICE
2008 AUG 20 A 11:09
PHOENIX, ARIZONA

BLM
Date
Stamp

Claimant Name: **Southwest Mineral, Tahara Brown**
Address: **P.O. Box 942**
City: **Yarnell** State: **AZ** Zip: **85362**
Telephone: **219-776-4653**
E-mail address: **Tara@SouthwestMineral.com**
Signature: Tahara Brown

☐ Check here if this is a change of address.

LINE NO.	AMC NUMBER	CLAIM/SITE NAME	COUNTY RECORDER DATA (If available)	TWP	RNG	SEC
1	387245	BLACK DIKE 1	B4559 P604	10N	5W	23
2	387249	GOLD ROCK #1	B4559 P603	10N	5W	23
3	387246	BLACK DIKE EXT #1	B4559 P605	10N	5W	23
4	387259	RYA 28	B4559 P606	10N	5W	23
5	387254	PONCHO VILLA 1	B4559 P607	10N	5W	27
6	387255	PONCHO VILLA 2	B4559 P608	10N	5W	27
7	389103	GOLD RIDGE	B4568 P863	10N	5W	23
8	389106	SKY HIGH	B4568 P865	10N	5W	26
9	390975	PYRAMID	B4587 P967	10N	5W	24
10						

List additional claims on Form MCF114.

No. of Claims: 9 x $125 = 1125
Check No: CC Init. HMC
Receipt No.: 1767225
For BLM Use Only

Bureau of Land Management
Arizona State Office
www.az.blm.gov

Form: MCF112
Revised July 2005

This form is available from the **Arizona Department of Mines and Mineral Resources** and may be reproduced.

RE 9/9/08
ENTERED IN COMPUTER



faxZERO

Send a fax for free

Recipient Information

To: Tina or Suzie
Company: BLM
Fax #: 6024179314

Sender Information

From: Tara Brown
Company: Southwest Mineral
Email address: tara@southwestmineral.com

RECEIVED
BLM AZ STATE OFFICE
2008 AUG 20 A 11:08
PHOENIX, ARIZONA

This fax was sent using the FaxZero.com free fax service. FaxZero.com has a zero tolerance policy for abuse and junk faxes. If this fax is spam or abusive, please e-mail support@faxzero.com or send a fax to 800-980-6858. Specify fax #1086327. We will add your fax number to the block list.

United States Depa[illegible]t of the Interior
Bureau of Land Management
BUSINESS & SUPPORT SVCS DIV
ONE N CENTRAL AVE SUITE 800
PHOENIX, AZ 85004 -4427
Phone: (602) 417-9200

Receipt

No: 1767225

Transaction #: 1824861
Date of Transaction: 08/21/2008

CUSTOMER:	TAHARA BROWN SOUTHWEST MINERAL BOX 942 YARNELL,AZ 85362

LINE #	QTY	DESCRIPTION	REMARKS	UNIT PRICE	TOTAL
1	1.00	LOCATABLE MINERALS / MINING CLAIMS-NOT NEW-UNADJUD,ONE AUTH NO. ONLY / MINING CLAIM MONEY RECEIVED (455) **CASES:** AMC387245/$1125.00	MAINT 2009/9	- n/a -	1125.00
				TOTAL:	**$1,125.00**

PAYMENT INFORMATION

NOTE: Items will appear on credit card statement as "Bureau of Land Mgmt CO".

1	AMOUNT:	$1,125.00	POSTMARKED:	N/A
	TYPE:	CREDIT CARD	RECEIVED:	08/21/2008
	NAME:	SOUTHWEST MINERAL BROWN, TAHARA BOX 942 YARNELL AZ 85362		
	CARD NO:	XXXXXXXXXXXX5734	AUTH CODE:	008906
	NAME ON CARD:	TAHARA BROWN		
	EXPIRES:	03/31/2009		
	SIGNATURE:			

REMARKS

This receipt was generated by the automated BLM Collections and Billing System and is a paper representation of a portion of the official electronic record contained therein.

NOTICE!!

These documents have been scanned!

Do not place un-scanned documents beneath this notice!

Do not remove this notice from this file!

GPO Jacket No. 560-102
Print Order 61540
Rise Business Services, LLC
Job=AZ15 5/23/2019

Box Number= AZ15085

Claim Begin-End: AMC389103-AMC389107

5 **Miscellaneous**

AZ15085-2 AMC388772-AMC389711

U.S. Department of the Interior
Bureau of Land Management
Arizona State Office

CONVERSATION RECORD

Time	Date
2:30 P.M.	9/28/2015

Type
☐ Visit ☐ Conference ☒ Telephone
☐ Incoming ☒ Outgoing

Location of Visit/Conference

Name of Person(s) Contacted or in Contact With You	Organization (Office, Dept., Bureau, etc.)	Telephone
JOHN KULCZYCKYJ		—

Subject

RESULTS OF MINING CLAIM APPEAL ON AMC389105

Summary

SPOKE WITH JOHN KULCZYCKYJ ABOUT IBLA'S DECION TO REMAND APPEAL BACK TO BLM FOR FURTHER ACTION. TOLD HIM WE PROCESSED HIS QUIT CLAIM DEED SO CLAIM IS NOW IN HIS NAME, WAIVERS WERE PROCESSED FOR ASSESSMENT YEARS 2015 AND 2016. HE NEEDS TO SEND IN POL./AFFIDAVIT OF ANNUAL ASSESSMENT WORK FOR 2015 TO KEEP CLAIM ACTIVE.

Action Required

NONE. ALL DOCUMENTS WERE PREVIOUSLY SUBMITTED, AWAITING PROCESSING PENDING OUTCOME OF APPEAL.

Name of Person Documenting Conversation	Signature	Date
Re'Ann Myers	Re'Ann Myers	9/28/2015

Action Taken

Signature	Title	Date

AZ-1543-1
April 2006

DEPARTMENT OF THE INTERIOR
UREAU OF LAND MANAGEMEI
MINING CLAIMS
(LIVE) Serial Register Page

01 10-21-1976;090STAT0090;43USC1744
Case Type 384201: PLACER CLAIM
Claim Name: RINCON RIDGE 1
Commodity :
Case Disposition: ACTIVE
Required Maintenance Fee: $310.00

Total Acres
40.000

Serial Number
AMC389104
Lead File Number
AMC389103

Name & Address			Int Rel
HARTLERODE SANDRA	2305 EVANS AVE	VALPARAISO, IN 46383-4010	CLAIMANT

Mer Twp Rng Sec	Quadrant	District/Field Office	County
14 0100N 0050W 027	SE	HASSAYAMPA FO	YAVAPAI

Act Date	Code	Action	Action Remarks	Receipt Number
11/21/2007	403	LOCATION DATE		
01/16/2008	395	RECORDATION NOTICE RECD	1	1638196
09/03/2013	682	MAINTENANCE FEE/$140	2014;$280	2873116
12/29/2014	480	EVID OF ASSMT FILED	2014	3199368
08/31/2012	682	MAINTENANCE FEE/$140	2013;$280	2647177
08/31/2011	682	MAINTENANCE FEE/$140	2012	2422290
08/31/2010	682	MAINTENANCE FEE/$140	2011	2205345
08/28/2009	682	MAINTENANCE FEE/$140	2010	1990943
08/26/2008	582	MAINTENANCE FEE/$125	2009	1771504
01/16/2008	484	LOCATION YEAR / MAINTENANCE	2008	1638196
05/12/2015	138	STAY DENIED	IBLA 2015-51	
05/12/2015	365	DEC REMANDED FUR ACTION	IBLA 2015-51	
12/01/2014	120	APPEAL FILED	IBLA 2015-51	
12/01/2014	392	MONIES RECEIVED	$10.00;1	3181073
12/01/2014	396	TRF OF INTEREST FILED	JIRAK GROUP LLC C/O E	3181073
11/04/2014	393	DECISION/NOTICE ISSUED	WVR DENIED-NO SIGNATR	
08/20/2014	486	UNACCEPTABLE WAIVER	2015	
03/12/2010	396	TRF OF INTEREST FILED	NEWBILL ANTHONY	2100926
03/05/2009	396	TRF OF INTEREST FILED	BROWN TAHARA	1883668
03/05/2009	396	TRF OF INTEREST FILED	GORDON GERALD JR	1883668
05/21/2008	669	LAND STATUS CHECKED		
01/16/2008	501	ACCT ADV IN LEAD FILE	AMC389103;	

Line Nr Remarks

NO WARRANTY IS MADE BY BLM
FOR USE OF THE DATA FOR
PURPOSES NOT INTENDED BY BLM

MC Mass Owner Update

Starting Serial Number
389104

Ending Serial Number
389104

ENTERED JUN 22 2015
PB

Available Options
Delete Owner - 396 TRF OF INT - (money sent to CBS)

Owner Details

Owner	Address	Address2	City	State	Zip
JIRAK GROUP LLC C/O ELINOR LOFTIN Lookup	1410 62ND AVE E APT 202		FIFE	WA	984241315

Action Date: 12/01/2014
Action Remark: JIRAK GROUP LLC C/O
Receipt Nr: 3181073

Update

Errors:
Transaction Successful.

Mail

More

COMPOSE

FW: Change of address - please note re: claims

Inbox x

Inbox (27)
Starred
Important
Sent Mail
Drafts
Conversation History
Cross Y
Personal Important
Training (10)
More

John Kulczyckyj
to me

CHANGE OF ADDRESS

Hi,

I moved again from Indiana to Michigan and this is my new address. Please make the change and use it going forward on any correspondence regardi

Thanks.

John Kulczyckyj
677 Rolling Hills Ln #1
Lapeer, MI 48446

PS

Happy New Year

ADDRESS UPDATED
DU LR2000 2/2/15.
[illegible]

Click here to Reply or Forward

Search people...
Lori Young
Lorin Wilkins
Mary Jo Yoas
Michael Brown
Prado, Timothy
Cook, Catherine
Matthew Shumaker
Kathy Ollom
Matthew Baker
Silva, Irene

1% full
Using 0.39 GB of your 30 GB

©2015 Google - Terms of Service - Privacy - Program Policies
Powered by

NOTICE!!

These documents have been scanned!

Do not place un-scanned documents beneath this notice!

Do not remove this notice from this file!

GPO Jacket No. 560-102
Print Order 61540
Rise Business Services, LLC
Job=AZ15 5/23/2019

Box Number= AZ15085

Claim Begin-End: AMC389103-AMC389107

6 **Location Notices-Amendments and Supporting Documents**

AZ15085-2 AMC388772-AMC389711

Data Entry 1 LLO correction sue

MINING CLAIM STATUS REPORT

MTP CHECKED BY MMC ✓
GEO CHECKED BY MMC ✓

LEAD SERIAL NO. AMC 389103 THROUGH AMC 389107

# 2 LODE	LOCATION FEE @ $30 =	$	150-
# PLACER	PROCESSING FEE @ $15 =	$	75-
# 3 ASSOCIATION PL	MAINTENANCE FEE @ $125 =	$	625-
# MILL SITE	OVERAGE	$	
# TUNNEL SITE	SHORTAGE	$	
	OTHER FEES	$	
ENOUGH LOCATORS	TOTAL	$	850-00-OK
YES [X] NO [ ] (2)	40 ac each		

OVER-THE-COUNTER [X] MAIL [ ] TIMELY FILED: YES [X] NO [ ]

LEGAL DESCRIPTION: T 10N R 5W SEC 33, 27, 26
T 9N R 5W SEC 25,
T R SEC
T R SEC

BLM [X] FOREST SERVICE [ ] _____ SUBJ TO PL 359: YES [ ] NO [ ]

WILDERNESS AREA: NO [X] YES [ ] _____

SPLIT ESTATE: SX [ ] PX [ ] SRHA [ ] OTHER [ ] _____ N/A [ ]
PROPER NOTICE FILED IF LOCATED ON SRHA LANDS-YES [ ] NO [ ] N/A [ ]

RECONVEYED MINERALS ON BLM LANDS REQUIRE OPENING ORDERS
FROM 1944 TO 1993. OPEN TO ENTRY ON: _____ N/A [X]

COMMENTS/STATUS: VOID [ ] PARTIALLY VOID [ ] PVT MINERALS [ ]
WITHDRAWN LANDS [ ] OTHER [ ] _____

PHX-072109 } Recon surface & minerals
PHX-071832 } prior to 1944 - otg

note: Rincon Ridge 2 is part of Lot 1 Sec 27 excludes patented land

Claimant acknowledges that portions of the following claim(s) site(s) may be void or voidable. _____

_____ Signature of claimant _____

FINAL ADJUDICATION MB DATE 5-21-08

AMC 389103

NOV 21 07

11 — 9

12 — 31

1 — 16

56 DAYS

AMC 389103

2015-0044866 CORR
09/18/2015 12:28:53 PM Page: 1 of 5
Leslie M. Hoffman
OFFICIAL RECORDS OF YAVAPAI COUNTY $10.00
MERRIL SINGLETERRY

When Recorded Return Document to:
Sandra Hartlerode
2305 Evans Ave.
Valparaiso, IN 46383

CORRECTION TO AMC389104 RINCON RIDGE 1 MAP Form MCF100a

What is in error?

Depiction of claim on Map Form MCF100a shows the claim too low within Section 27, T10N, R5W.

What is the correction?

Map Form MCF100a has been redrawn. It now shows proper placement of the claim within Section 27, T10N, R5W. This correction affects the Map depiction only and does not impact the placement of the actual claim markers on the ground.

9/23/2015: Corrected map copied + attached to the amendment we received on 9/1/2015. pb

RECEIVED
BLM AZ STATE OFFICE
2015 SEP 23 P 2:43
PHOENIX, ARIZONA

The boundaries of this claim exclude any patented, private, state land or any other legally staked and maintained mining claim filed prior to this claim.

RINCON RIDGE 1
MINING CLAIM MAP

Lode ( ) Placer (X)
Millsite ( )

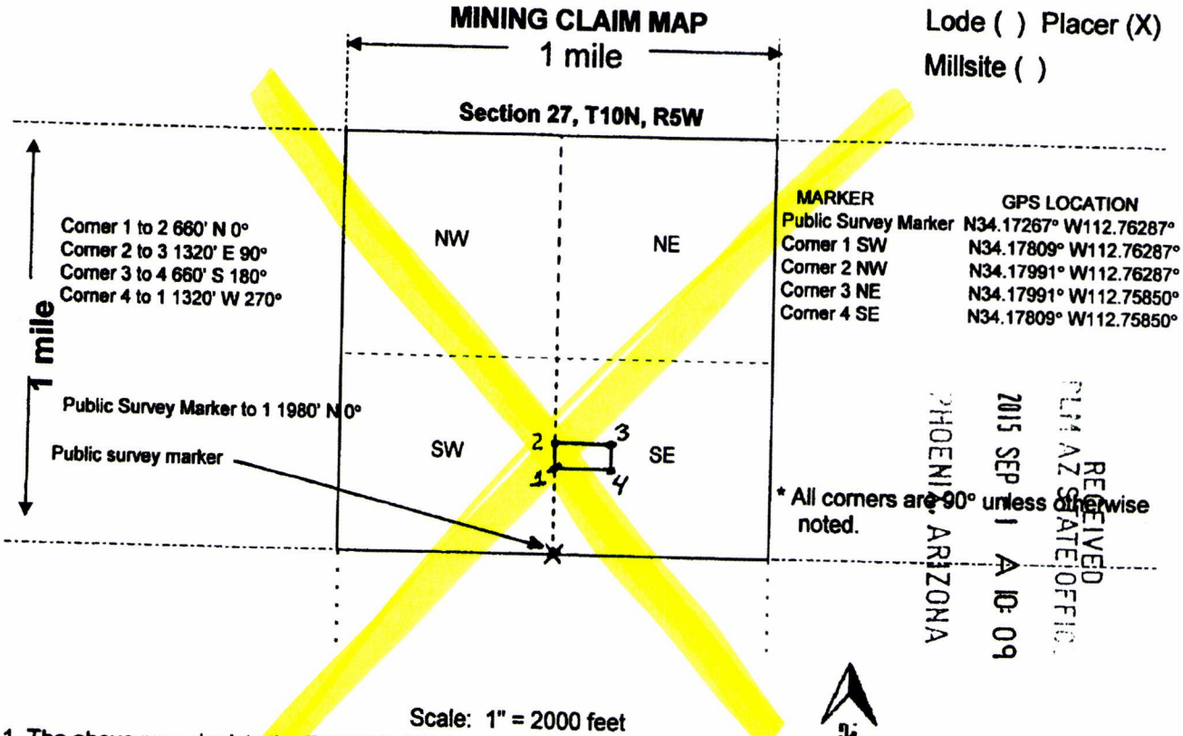

Scale: 1" = 2000 feet

1. The above map depicts the RINCON RIDGE 1 mining claim, which is located in Section (s) 27, Township T10N, Range R5W, Gila and Salt River Base and Meridian, Yavapai County, Arizona. Total claim acreage is 20 Acres
2. The type of corner and location monuments used are as follows: There are four (4) White 2" PVC Corner Posts with Cemented Caps and Blue, Yellow and Green Tape.
3. The bearings and distances in degrees and feet between claim corners and to a public land survey monument are as depicted on the map.
4. If the claim is a placer or mill site claim with exterior limits conforming to legal subdivisions of the public survey, provide a legal description of the claim North 1/2 of the Northwest 1/4 of the Southeast 1/4 of Section 27, T10N, R5W

RECEIVED
BLM AZ STATE OFFICE
2015 SEP 1 A 10: 09
PHOENIX, ARIZONA

Form MCF100a
Revised July 2014

This form is available from the **Arizona Geology Survey** and may be reproduced

BLM AZ STATE OFFICE
2015 SEP 23 P 2: 43
PHOENIX, ARIZONA

Merrit Singleterry
P.O. Box 882
Congress, Az 85332

RECEIVED
BLM AZ STATE OFFICE
2015 SEP 23 P 2:43
PHOENIX, ARIZONA

UNITED STATES POSTAL SERVICE
1022
85004
U.S. POSTAGE
PAID
CONGRESS, AZ
85332
SEP 21, 15
AMOUNT
$1.20
R2304W121235-02

BLM Att: Pauline Brown
1 North Central Ave Suite 800
Phoenix, Arizona
85004

JR

2015-0042056 NML
09/02/2015 09:46:33 AM Page: 1 of 3
Leslie M. Hoffman
OFFICIAL RECORDS OF YAVAPAI COUNTY $10.00
SANDRA HARTLERODE

When Recorded Return Document to:
Sandra Hartlerode
2305 Evans Ave.
Valparaiso, IN 46383

LOCATION NOTICE FOR PLACER MINING CLAIM

☒ Amendment BLM Serial # AMC 389104 NOTICE IS HEREBY GIVEN that the RINCON RIDGE 1 placer mining claim has been located by Sandra Hartlerode whose current mailing address is 2305 Evans Ave. Valparaiso, IN 46383

BLM Date Stamp
RECEIVED
BLM AZ STATE OFFICE
2015 SEP -1 A 10:09
PHOENIX, ARIZONA

The general course of this claim is West to East and is rectangular and it is situated in Yavapai County, Arizona. This claim is 1320 feet in length and 660 feet in width. 20 Acres Total Claim Acreage. This claim runs from the location monument on which this location notice is posted at the SW corner 1 of the claim, then 660' North 0° to corner 2, then 1320' East 90° to corner 3, then 660' South 180° to corner 4, then 1320' West 270° to corner 1. This claim is marked by four (4) monuments, one at each corner of the claim.

The location monument on which this notice is posted is situated within Section 27, Township T10N, Range R5W, Gila Salt River Base and Meridian, Arizona. This claim encompasses portions of the following legal subdivision(s) if located by legal subdivision or the following quarter section(s), section(s), Township(s) and Range(s) North 1/2 of the Northwest 1/4 of the Southeast 1/4 of Section 27, T10N, R5W, Gila Salt River Base and Meridian, Arizona. The locality of this claim with reference to some natural object or permanent monument and additional information (if any) concerning its locality are as follows: The SW corner (corner 1) is 1980' due North of the Section 27, T10N, R5W South Center of Line Section Public Survey Marker at GPS location N34.17267° W112.76287°. The above information is shown on the attached map. SEE ATTACHED MAINTENANCE FEE PAYMENT FORM.

DATED AND POSTED on the ground this 1ST day of SEPTEMBER, 2015.

☐ LOCATOR(s) ☒ AGENT

Print Name(s) MERRIL K. SINGLETERRY JR.

Signature(s) Merril K. Singleterry, Jr.

RECEIVED
BLM AZ STATE OFFICE
2015 SEP 23 P 2:
PHOENIX, ARIZONA

Form MCF102
Revised July 2014

This form is available from the **Arizona Geological Survey** and may be reproduced.

10

CORRECTED MAP
PB

The boundaries of this claim exclude any patented, private, state land or any other legally staked and maintained mining claim filed prior to this claim.

RINCON RIDGE 1
MINING CLAIM MAP

Lode ( ) Placer (X)
Millsite ( )

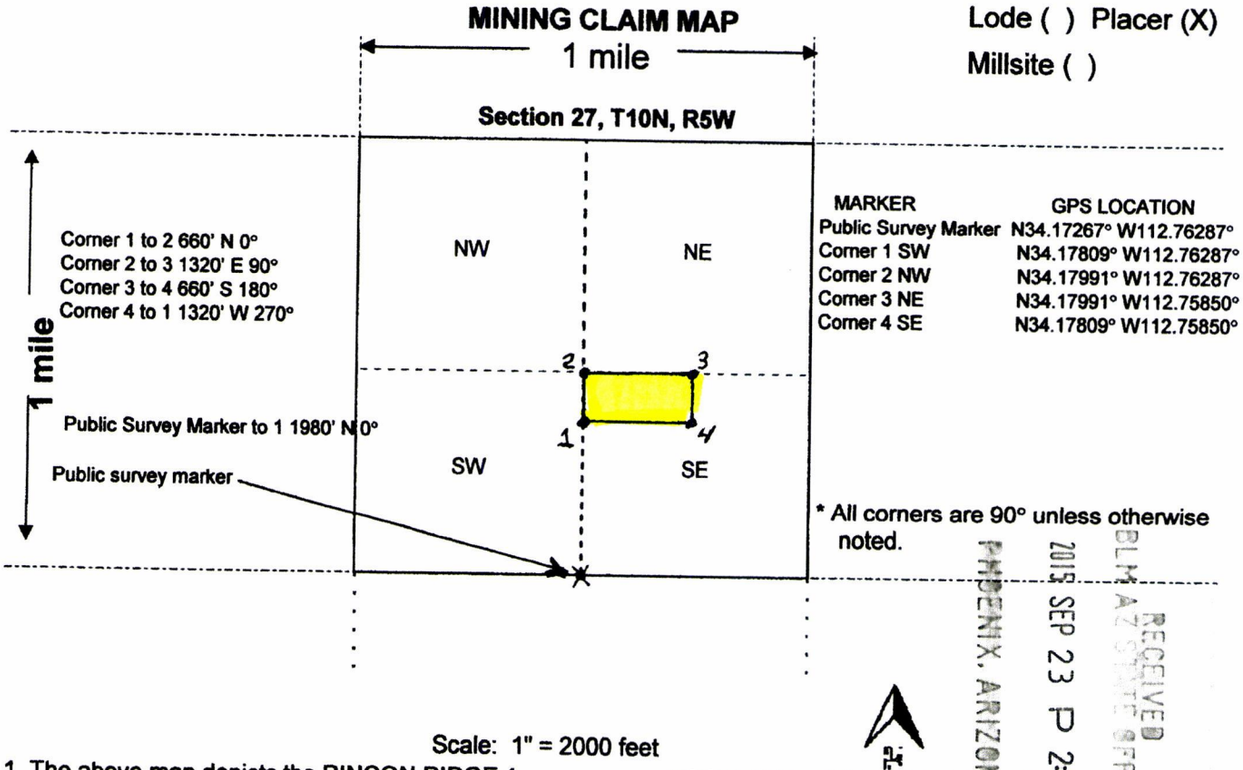

MARKER	GPS LOCATION
Public Survey Marker	N34.17267° W112.76287°
Corner 1 SW	N34.17809° W112.76287°
Corner 2 NW	N34.17991° W112.76287°
Corner 3 NE	N34.17991° W112.75850°
Corner 4 SE	N34.17809° W112.75850°

* All corners are 90° unless otherwise noted.

Scale: 1" = 2000 feet

RECEIVED
BLM AZ STATE OFFICE
2015 SEP 23 P 2:33
PHOENIX, ARIZONA

1. The above map depicts the RINCON RIDGE 1 mining claim, which is located in Section (s) 27, Township T10N, Range R5W, Gila and Salt River Base and Meridian, Yavapai County, Arizona. Total claim acreage is 20 Acres
2. The type of corner and location monuments used are as follows: There are four (4) White 2" PVC Corner Posts with Cemented Caps and Blue, Yellow and Green Tape.
3. The bearings and distances in degrees and feet between claim corners and to a public land survey monument are as depicted on the map.
4. If the claim is a placer or mill site claim with exterior limits conforming to legal subdivisions of the public survey, provide a legal description of the claim North 1/2 of the Northwest 1/4 of the Southeast 1/4 of Section 27, T10N, R5W

Form MCF100a
Revised July 2014

This form is available from the **Arizona Geology Survey** and may be reproduced

When Recorded, return to:
Southwest Mineral
P.O. Box 942
Yarnell, AZ, 85362

LOCATION NOTICE FOR LODE MINING CLAIM

NOTICE IS HEREBY GIVEN that the Gold Ridge lode mining claim has been located by Southwest Mineral whose current mailing address is P.O.Box 942, Yarnell, AZ, 85362.

BLM Date Stamp: RECEIVED B.L.M. AZ STATE OFFICE 2008 JAN 16 A 10:13 PHOENIX, AZ

The general course of this claim is Northwest to Southeast and it is situated in Yavapai County, Arizona. This claim is 1500 feet in length and 600 feet in width. This claim runs from the location monument on which this location notice is posted approximately 425 feet in a Northwesterly direction to the West end line and 1500 feet in a Southeasterly direction to the East end line. This claim is marked by six monuments, one at each corner and one at the center of each end line of the claim.

The location monument on which this notice is posted is situated within Section 23, Township 10 N, Range 5 W, Gila Salt River Base and Meridian, Arizona and this claim encompasses portions of the following quarter section (s), section (s), Township (s) and Range (s) Part of the SW1/4 and SE1/4 of the SE1/4 of Sec. 23 T10N R5W

Gila Salt River Base and Meridian, Arizona.

The locality of this claim with reference to some natural object or permanent monument and additional information (if any) concerning its locality are as follows: The NW corner is 4055' south and 3242' east of the USGLO Survey stake stamped sec 14, 15, 22, 23.

DATED AND POSTED on the ground this 4th day of January, 2008.

LOCATOR (s) Tchamm Bowers

AMC 389103

Form MCF100
Revised July 2005

This form is available from the **Arizona Department of Mines & Mineral Resources** and may be reproduced.

The boundaries of this claim exclude any patented, private, state land, or any other legally staked and maintained mining claim filed prior to this claim.

MINING CLAIM MAP

Lode (X) Placer ( )

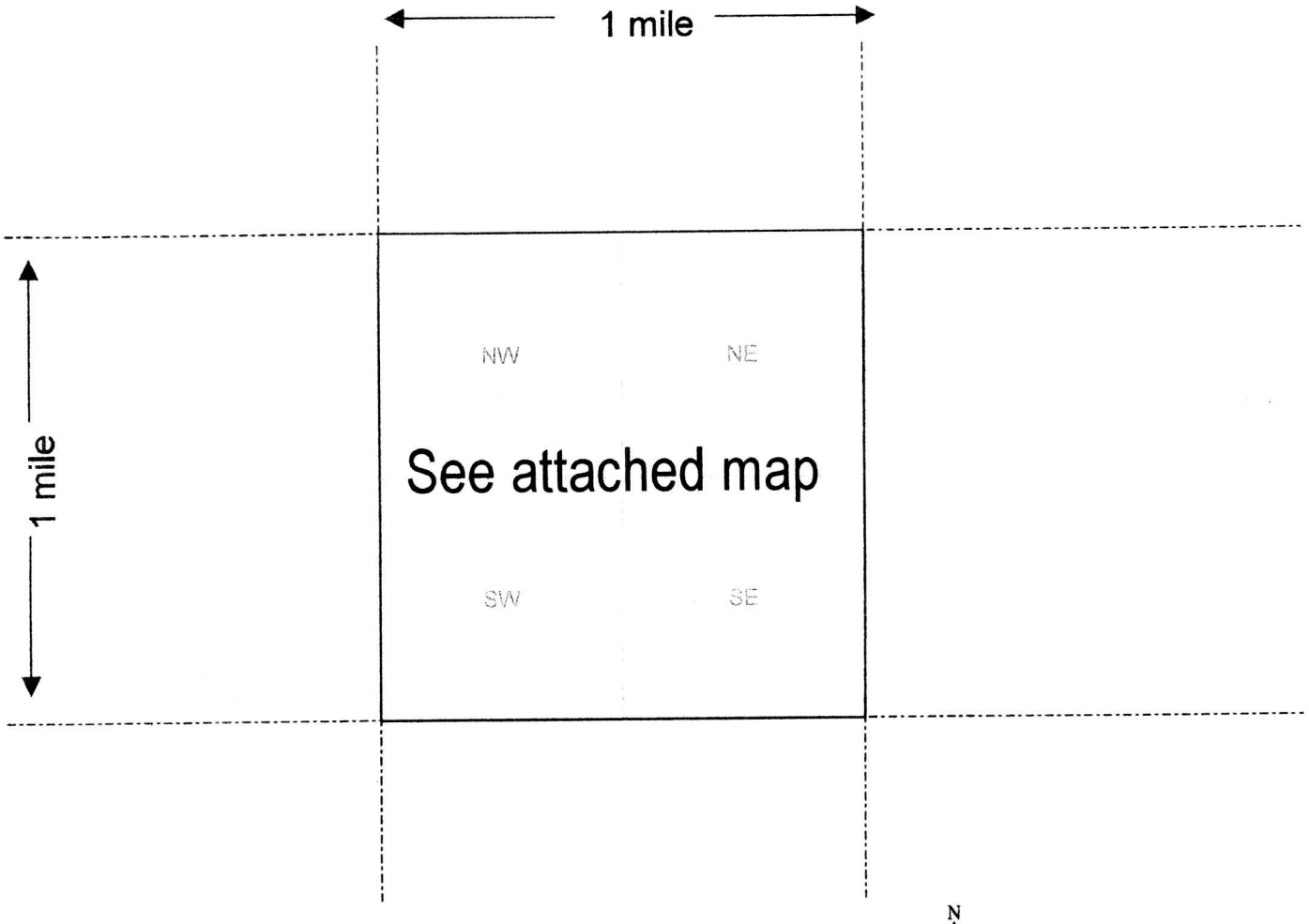

Scale : 1" = 2000 feet

1. The above map depicts the Gold Ridge mining claim, which is located in Section (s) 23, Township 10 N, Range 5 W, Gila and Salt River Base and Meridian, Yavapai County, Arizona.

2. The type of corner and location monuments used are as follows: 5' PVC with cap

3. The bearings and distances in degrees and feet between claim corners are as depicted on the map.

Form MCF100a
Revised July 2005

This form is available from the **Arizona Department of Mines & Mineral Resources** and may be reproduced.

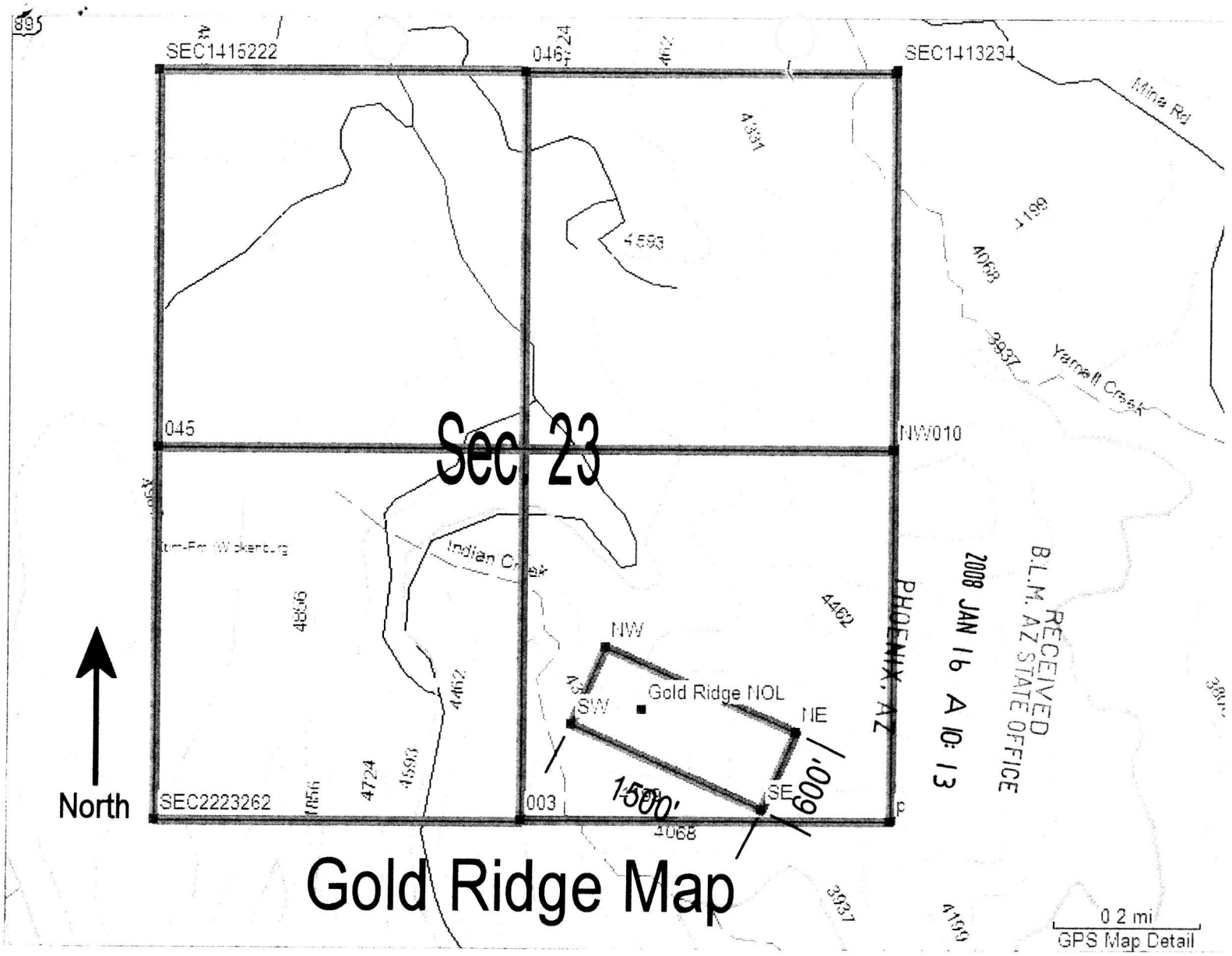

Gold Ridge Map

RECEIVED
B.L.M. AZ STATE OFFICE
2008 JAN 16 A 10: 13

AMC 389103

JR

COPY

2015-0042056
09/02/2015 09:46:33 AM NML
Leslie M. Hoffman Page: 1 of 3
OFFICIAL RECORDS OF YAVAPAI COUNTY $10.00
SANDRA HARTLERODE

W/ CORRECTED MAP ATTACHED.
PB

When Recorded Return Document to:
Sandra Hartlerode
2305 Evans Ave.
Valparaiso, IN 46383

LOCATION NOTICE FOR PLACER MINING CLAIM

☒ Amendment BLM Serial # AMC 389104 NOTICE IS HEREBY GIVEN that the RINCON RIDGE 1 placer mining claim has been located by Sandra Hartlerode whose current mailing address is 2305 Evans Ave. Valparaiso, IN 46383

BLM Date Stamp
RECEIVED
BLM AZ STATE OFFICE
2015 SEP -1 A 10:09
PHOENIX, ARIZONA

The general course of this claim is West to East and is rectangular and it is situated in Yavapai County, Arizona. This claim is 1320 feet in length and 660 feet in width. 20 Acres Total Claim Acreage. This claim runs from the location monument on which this location notice is posted at the SW corner 1 of the claim, then 660' North 0° to corner 2, then 1320' East 90° to corner 3, then 660' South 180° to corner 4, then 1320' West 270° to corner 1. This claim is marked by four (4) monuments, one at each corner of the claim.

The location monument on which this notice is posted is situated within Section 27, Township T10N, Range R5W, Gila Salt River Base and Meridian, Arizona. This claim encompasses portions of the following legal subdivision(s) if located by legal subdivision or the following quarter section(s), section(s), Township(s) and Range(s) North 1/2 of the Northwest 1/4 of the Southeast 1/4 of Section 27, T10N, R5W, Gila Salt River Base and Meridian, Arizona. The locality of this claim with reference to some natural object or permanent monument and additional information (if any) concerning its locality are as follows: The SW corner (corner 1) is 1980' due North of the Section 27, T10N, R5W South Center of Line Section Public Survey Marker at GPS location N34.17267° W112.76287°. The above information is shown on the attached map. SEE ATTACHED MAINTENANCE FEE PAYMENT FORM.

DATED AND POSTED on the ground this 1ST day of SEPTEMBER, 2015

☐ LOCATOR(s) ☒ AGENT

Print Name(s) MERRIL K. SINGLETERRY JR.

Signature(s) Merril K. Singleterry, Jr.

RECEIVED
BLM AZ STATE OFFICE
2015 SEP 23 P 2:
PHOENIX, ARIZONA

Amc 389104

Form MCF102
Revised July 2014

This form is available from the Arizona Geological Survey and may be reproduced.

COPY

10

The boundaries of this claim exclude any patented, private, state land or any other legally staked and maintained mining claim filed prior to this claim.

RINCON RIDGE 1
MINING CLAIM MAP

Lode ( ) Placer (X)
Millsite ( )

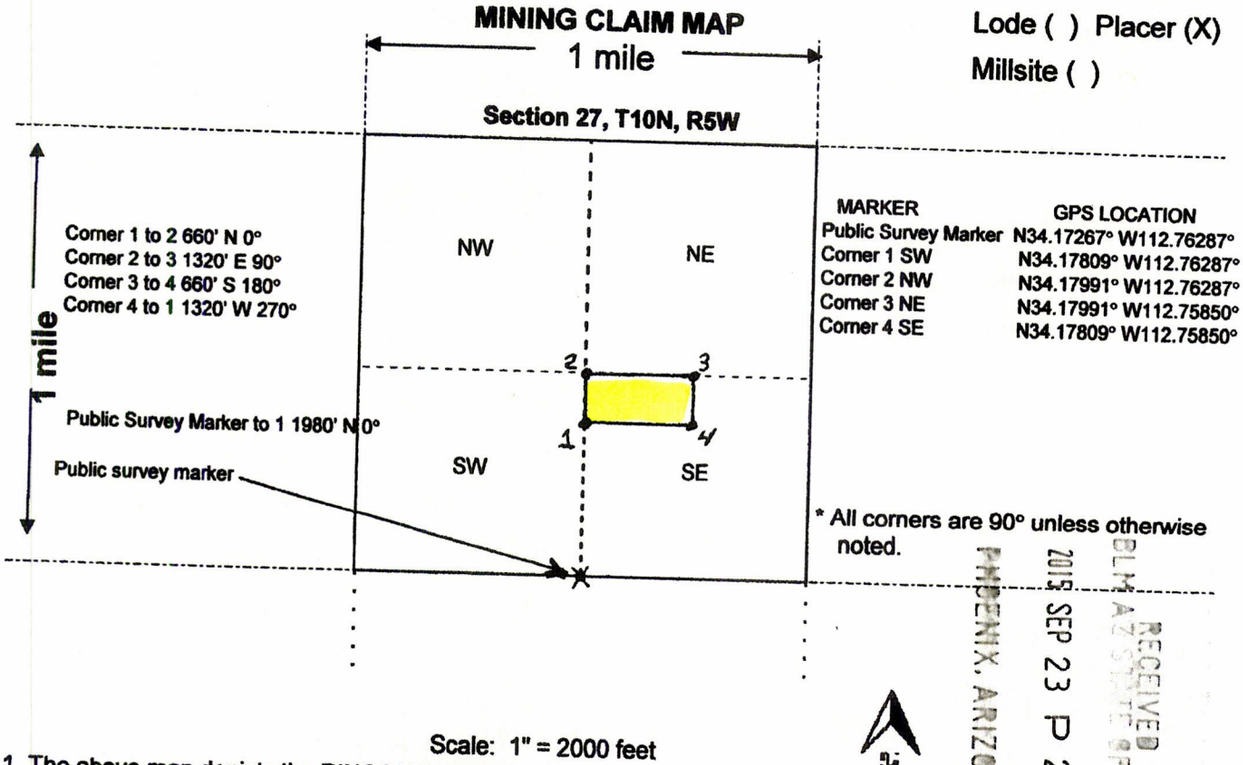

MARKER	GPS LOCATION
Public Survey Marker	N34.17267° W112.76287°
Corner 1 SW	N34.17809° W112.76287°
Corner 2 NW	N34.17991° W112.76287°
Corner 3 NE	N34.17991° W112.75850°
Corner 4 SE	N34.17809° W112.75850°

* All corners are 90° unless otherwise noted.

Scale: 1" = 2000 feet

RECEIVED
BLM AZ STATE OFFICE
2015 SEP 23 P 2:43
PHOENIX, ARIZONA

1. The above map depicts the RINCON RIDGE 1 mining claim, which is located in Section (s) 27, Township T10N, Range R5W, Gila and Salt River Base and Meridian, Yavapai County, Arizona. Total claim acreage is 20 Acres
2. The type of corner and location monuments used are as follows: There are four (4) White 2" PVC Corner Posts with Cemented Caps and Blue, Yellow and Green Tape.
3. The bearings and distances in degrees and feet between claim corners and to a public land survey monument are as depicted on the map.
4. If the claim is a placer or mill site claim with exterior limits conforming to legal subdivisions of the public survey, provide a legal description of the claim North 1/2 of the Northwest 1/4 of the Southeast 1/4 of Section 27, T10N, R5W

Form MCF100a
Revised July 2014

This form is available from the **Arizona Geology Survey** and may be reproduced

COPY

CORRECTED MAP!
PB

The boundaries of this claim exclude any patented, private, state land or any other legally staked and maintained mining claim filed prior to this claim.

RINCON RIDGE 1
MINING CLAIM MAP

Lode ( ) Placer (X)
Millsite ( )

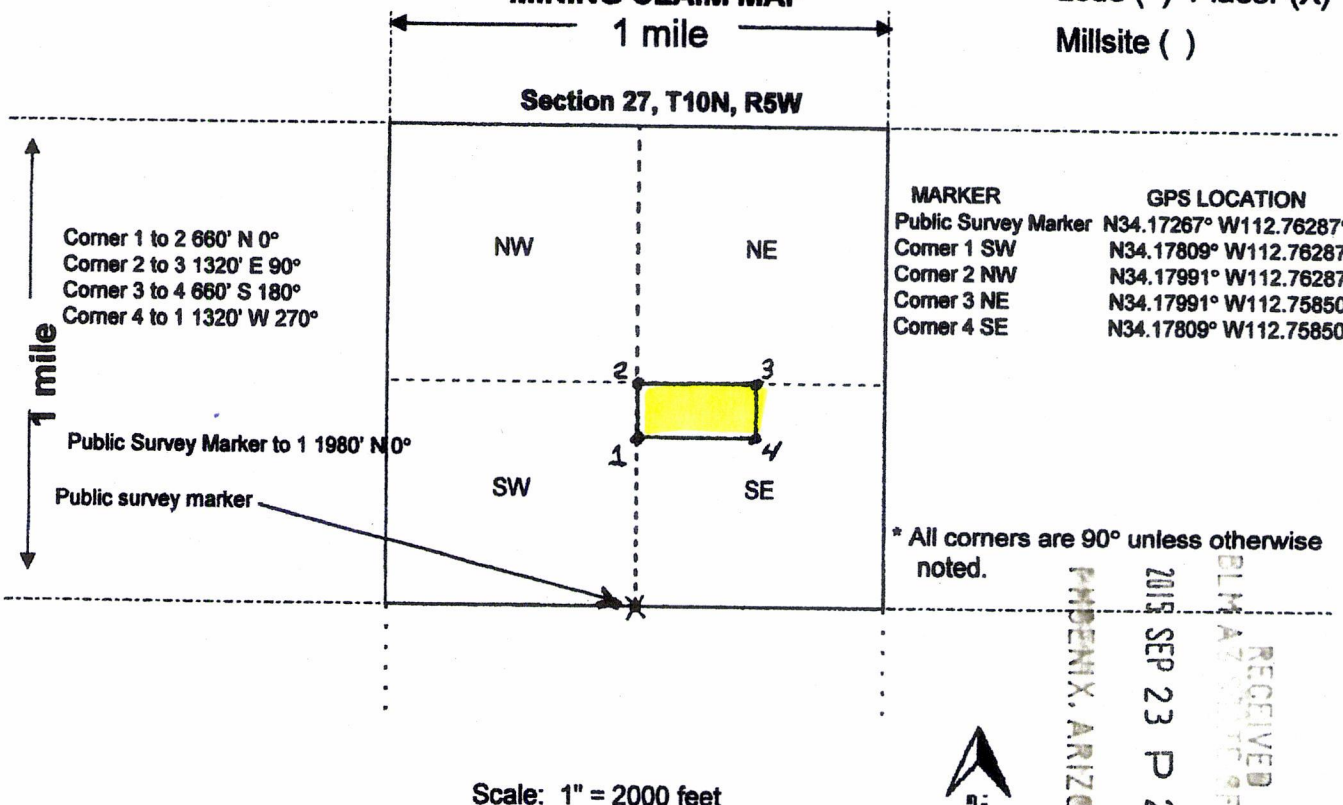

MARKER	GPS LOCATION
Public Survey Marker	N34.17267° W112.76287°
Corner 1 SW	N34.17809° W112.76287°
Corner 2 NW	N34.17991° W112.76287°
Corner 3 NE	N34.17991° W112.75850°
Corner 4 SE	N34.17809° W112.75850°

* All corners are 90° unless otherwise noted.

Scale: 1" = 2000 feet

RECEIVED
BLM
AZ PHOENIX, ARIZONA
2015 SEP 23 P 2:33

1. The above map depicts the RINCON RIDGE 1 mining claim, which is located in Section (s) 27, Township T10N, Range R5W, Gila and Salt River Base and Meridian, Yavapai County, Arizona. Total claim acreage is 20 Acres

2. The type of corner and location monuments used are as follows: There are four (4) White 2" PVC Corner Posts with Cemented Caps and Blue, Yellow and Green Tape.

3. The bearings and distances in degrees and feet between claim corners and to a public land survey monument are as depicted on the map.

4. If the claim is a placer or mill site claim with exterior limits conforming to legal subdivisions of the public survey, provide a legal description of the claim North 1/2 of the Northwest 1/4 of the Southeast 1/4 of Section 27, T10N, R5W

AMC 389104

Form MCF100a
Revised July 2014

This form is available from the **Arizona Geology Survey** and may be reproduced

389103

When Recorded Return Document to:
Sandra Hartlerode
2305 Evans Ave.
Valparaiso, IN 46383

RECEIVED
BLM AZ STATE OFFICE
2015 SEP -1 A 10:09
PHOENIX, ARIZONA

BLM
Date
Stamp

LOCATION NOTICE FOR PLACER MINING CLAIM

☒ Amendment BLM Serial # AMC 389104 NOTICE IS HEREBY GIVEN that the RINCON RIDGE 1 placer mining claim has been located by Sandra Hartlerode whose current mailing address is 2305 Evans Ave. Valparaiso, IN 46383

The general course of this claim is West to East and is rectangular and it is situated in Yavapai County, Arizona. This claim is 1320 feet in length and 660 feet in width. 20 Acres Total Claim Acreage. This claim runs from the location monument on which this location notice is posted at the SW corner 1 of the claim, then 660' North 0° to corner 2, then 1320' East 90° to corner 3, then 660' South 180° to corner 4, then 1320' West 270° to corner 1. This claim is marked by four (4) monuments, one at each corner of the claim.

The location monument on which this notice is posted is situated within Section 27, Township T10N, Range R5W, Gila Salt River Base and Meridian, Arizona. This claim encompasses portions of the following legal subdivision(s) if located by legal subdivision or the following quarter section(s), section(s), Township(s) and Range(s) North 1/2 of the Northwest 1/4 of the Southeast 1/4 of Section 27, T10N, R5W, Gila Salt River Base and Meridian, Arizona. The locality of this claim with reference to some natural object or permanent monument and additional information (if any) concerning its locality are as follows: The SW corner (corner 1) is 1980' due North of the Section 27, T10N, R5W South Center of Line Section Public Survey Marker at GPS location N34.17267° W112.76287°. The above information is shown on the attached map.

Amc 389104

DATED AND POSTED on the ground this 1st day of SEPTEMBER, 2015.

☐ LOCATOR(s) ☒ AGENT POA ATTACHED, dated 8/15/2015

Print Name(s) MERRIL K. SINGLETERRY JR.

Signature(s) Merril K. Singleterry, Jr.

AC 635 (REDUCE ACRES)
ENTERED SEP 15 2015
PB

Form MCF102
Revised July 2014

This form is available from the **Arizona Geological Survey** and may be reproduced.

10

Monday
9/14/15 @ 3:43pm I called Sandra H. - mentioned her MAP (IN ERROR) - Had to leave a Voice Msg.
9/15/15 8:22A Sandra called - said she'll have the man that did her amendment call me back.
9/15/15 (2:54p) Merril called me about the Map in error. He said he will send in a Corrected map & it will be filed with the County as well. OK, thanks PBrown

9/23/15 - Corrected Map came in. Attached to Amended Location Notice. PB

The boundaries of this claim exclude any patented, private, state land or any other legally staked and maintained mining claim filed prior to this claim.

RINCON RIDGE 1
MINING CLAIM MAP

Lode ( ) Placer (X)
Millsite ( )

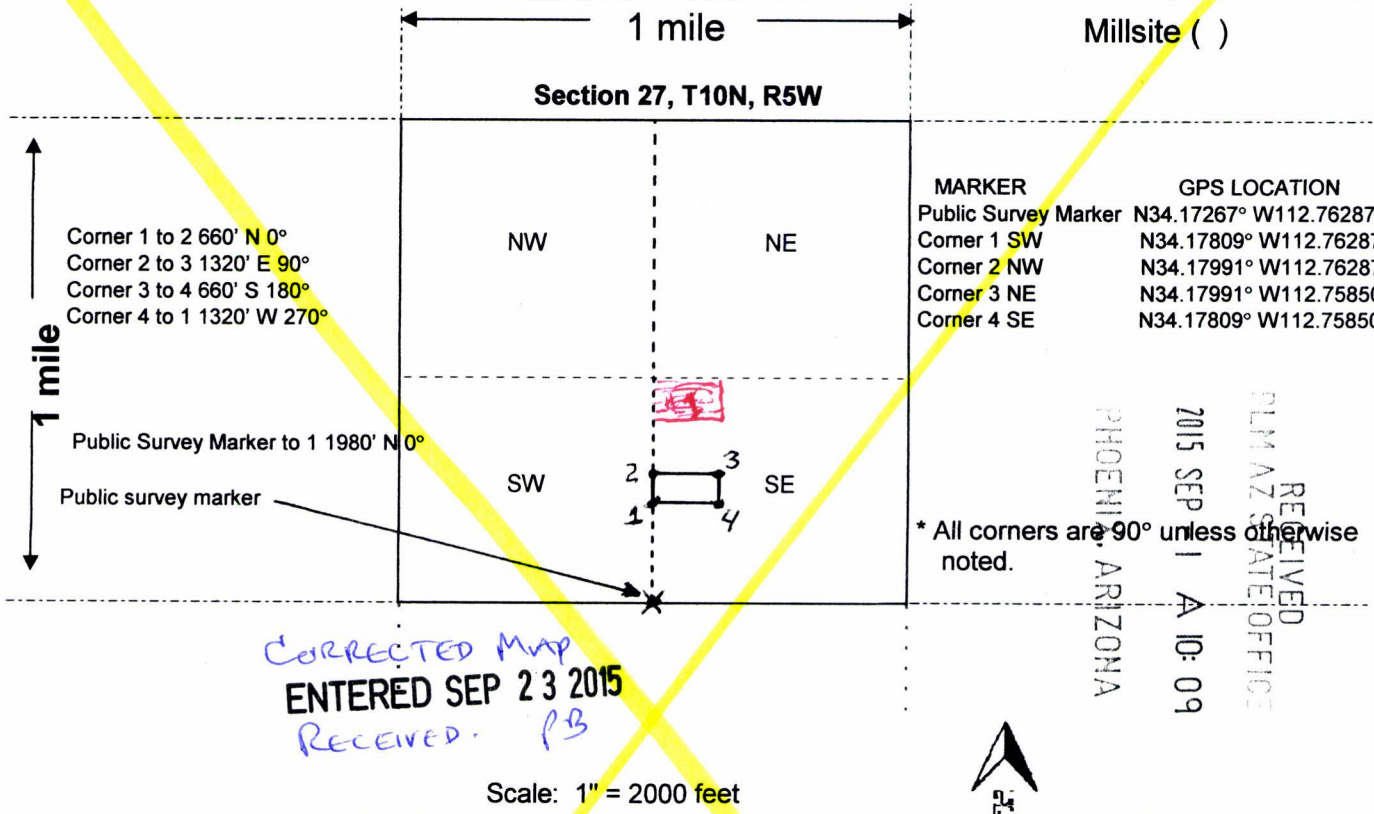

CORRECTED MAP
ENTERED SEP 23 2015
RECEIVED. PB

Scale: 1" = 2000 feet

1. The above map depicts the RINCON RIDGE 1 mining claim, which is located in Section (s) 27, Township T10N, Range R5W, Gila and Salt River Base and Meridian, Yavapai County, Arizona. Total claim acreage is 20 Acres

2. The type of corner and location monuments used are as follows: There are four (4) White 2" PVC Corner Posts with Cemented Caps and Blue, Yellow and Green Tape.

3. The bearings and distances in degrees and feet between claim corners and to a public land survey monument are as depicted on the map.

4. If the claim is a placer or mill site claim with exterior limits conforming to legal subdivisions of the public survey, provide a legal description of the claim North 1/2 of the Northwest 1/4 of the Southeast 1/4 of Section 27, T10N, R5W

AMC 389104

Form MCF100a
Revised July 2014

This form is available from the **Arizona Geology Survey** and may be reproduced

DURABLE LIMITED POWER OF ATTORNEY

PRINCIPAL:

NAME	ADDRESS
Sandra Hartlerode	

ATTORNEY-IN-FACT/AGENT:

NAME	ADDRESS
Merril K. Singleterry Jr.	P.O. Box 882 Congress, AZ 85332

Principal hereby constitutes and appoints Attorney-in-Fact / Agent to act in the name and place of Principal, and as the true and lawful agent for Principal as follows:

1. To transact business of any kind or class and as the act and deed of Principal to sign, execute, acknowledge and deliver any Notices of Location, Mining Claim Maps, checks and such other instruments in writing of any kind or class as may be necessary or proper in the amending (downsizing), filing and marking of mining claims

2. To do and perform all and every act and thing whatsoever requisite, necessary or appropriate to be done in and about the premises as fully to all intents and purposes as Principal might or could do if personally present, hereby ratifying all that Attorney-in-Fact / Agent shall lawfully do or cause to be done by virtue of this Limited Power of Attorney.

3. The term of this Limited Power of Attorney is limited to a period of one (1) calendar year from the date of its execution.

Sandra Hartlerode

Signature of Principal

RECEIVED
BLM AZ STATE OFFICE
2015 SEP -1 A 10:09
PHOENIX, ARIZONA

This Power of Attorney is not affected by subsequent disability or incapacity of the Principal, nor is it affected for a period of one calendar year since its execution.

I, Sandra Hartlerode, the Principal, sign my name to this Power of Attorney this 15th day of August, _____, and, being first duly sworn, do declare to the undersigned authority that I sign and execute this instrument or direct another to sign for me as my Power of Attorney, and that I sign it willingly, or willingly direct another to sign for me, that I execute it as my free and voluntary act for the purposes expressed in the Power of Attorney and that I am eighteen years of age or older, of sound mind and under no constraint or undue influence.

Sandra Hartlerode
Signature of Principal

I, Jo Ellen Ogle, the Witness, sign my name to the foregoing Power of Attorney this 15th day of August, 2015, and, being first duly sworn, do declare to the undersigned authority that the Principal signs and executes this instrument as his/her Power of Attorney and that he/she signs it willingly, or willingly directs another to sign for him/her, and that I, in the presence and hearing of the Principal, sign this Power of Attorney as witness to the Principal's signing and that to the best of my knowledge the Principal is eighteen years of age or older, of sound mind and under no constraint or undue influence.

Jo Ellen Ogle
Signature of Witness

STATE OF Indiana)
County of Porter) ss.
)

Subscribed, sworn to and acknowledged before me by Sandra Hartlerode, the Principal, and subscribed, sworn to and acknowledged before me by Jennifer Autumn-Carter the Witness, this 15th day of August, 2015.

(Notary Seal)

OFFICIAL SEAL
JENNIFER A. CARTER
NOTARY PUBLIC - INDIANA
PORTER COUNTY
My Comm Expires 10/18/15

Signature of Notary Public
Jennifer A Carter

RECEIVED
BLM AZ STATE OFFICE
2015 SEP -1 A 10:09
PHOENIX, ARIZONA

When Recorded, return to:
Tahara Brown
P.O. Box 942
Yarnell, AZ, 85362

LOCATION NOTICE FOR PLACER MINING CLAIM

NOTICE IS HEREBY GIVEN that the Rincon Ridge 1 _____ placer mining claim has been located by Gerald Gordon, Jr. & Tahara Brown whose current mailing address is P.O.Box 942, Yarnell, AZ, 85362 _____.

BLM Date Stamp

RECEIVED
B.L.M. AZ STATE OFFICE
2008 JAN 16 A 10: 13
PHOENIX, AZ

The general course of this claim is Square and it is situated in Yavapai County, Arizona.

This claim is 1320 feet in length and 1320 feet in width. This claim runs from the location monument on which this location notice is posted approximately 1320 feet in a Northerly direction to the North end line and 1320 feet in a Westerly direction to the West end line. This claim is marked by four monuments, one at each corner of the claim.

The location monument on which this notice is posted is situated within Section 27, Township 10 N, Range 5 W, Gila Salt River Base and Meridian, Arizona. This claim encompasses portions of the following legal subdivision(s) if located by legal subdivision or the following quarter section (s), section (s), Township (s) and Range (s) NW1/4 SE1/4 SEC. 27. T1ON R5W _____, Gila Salt River Base and Meridian, Arizona.

The locality of this claim with reference to some natural object or permanent monument and additional information (if any) concerning its locality are as follows: The southwest corner of this claims is 1/2 mile east, and 1/4 north of the USGLO survey marker stamped "27,28,33,34 1916" _____.

DATED AND POSTED on the ground this 21st day of November, 2007.

LOCATOR (s) Gerald Gordon Jr. Tahara Brown

AMC 389104

Form MCF102
Revised July 2005

This form is available from the **Arizona Department of Mines & Mineral Resources** and may be reproduced.

An Amendment to Reduce claim was Received on 9/15/08.
Reduced to 20 ACRES.

The boundaries of this claim exclude any patented,private, state land, or any other legally staked and maintained mining claim filed prior to this claim.

MINING CLAIM MAP

Lode ( ) Placer (X)

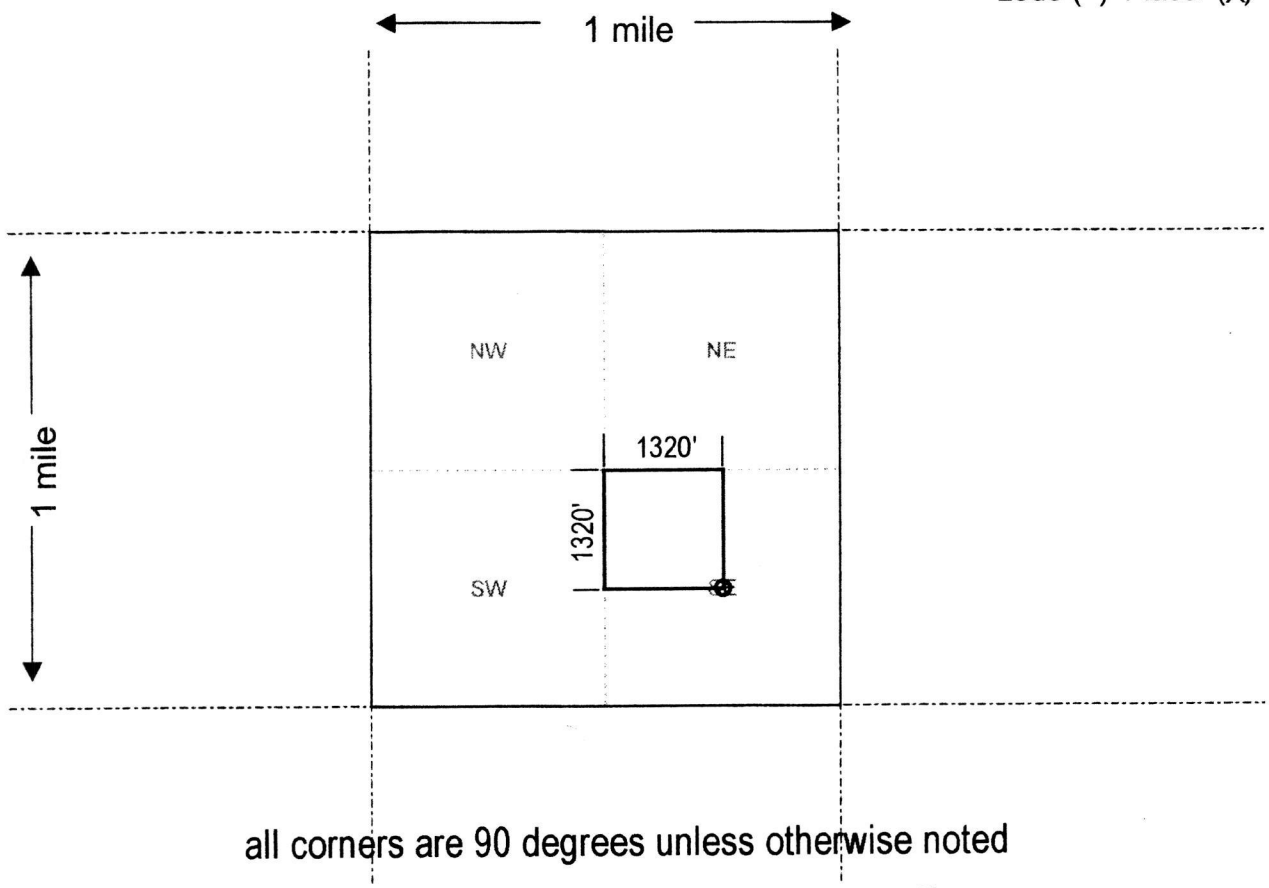

all corners are 90 degrees unless otherwise noted

Scale : 1" = 2000 feet

N

1. The above map depicts the Rincon Ridge 1 mining claim, which is located in Section (s) 27, Township 10 N, Range 5 W, Gila and Salt River Base and Meridian, Yavapai County, Arizona.

2. The type of corner and location monuments used are as follows: 5' tall PVC

3. The bearings and distances in degrees and feet between claim corners are as depicted on the map.

Form MCF100a
Revised July 2005

This form is available from the **Arizona Department of Mines & Mineral Resources** and may be reproduced.

2016-0022891 ANML
05/13/2016 03:10:03 PM Page: 1 of 4
Leslie M. Hoffman
OFFICIAL RECORDS OF YAVAPAI COUNTY $10.00
JOHN KULCZYCKYI

When Recorded Return Document to:
John Kulczyckyj
677 Rolling Hills Lane, Apt. 1
Lapeer, MI 48446

LOCATION NOTICE FOR PLACER MINING CLAIM

RECEIVED
BLM AZ STATE OFFICE
2016 MAY 31 P 1:53
PHOENIX, ARIZONA
BLM Date Stamp

* ☒ Amendment * BLM Serial # AMC 389105 NOTICE IS HEREBY GIVEN that the RINCON RIDGE 2 placer mining claim has been located by John Kulczyckyj whose current mailing address is 677 Rolling Hills Lane, Apt. 1 Lapeer, MI 48446

The general course of this claim is West to East and is rectangular and it is situated in Yavapai County, Arizona. This claim is 1320 feet in length and 660 feet in width. 20 Acres Total Claim Acreage. This claim runs from the location monument on which this location notice is posted at the SW corner 1 of the claim, then 660' North 0° to corner 2, then 1320' East 90° to corner 3, then 660' South 180° to corner 4, then back 1320' West 270° to corner 1. This claim is marked by four (4) monuments, one at each corner of the claim.

The location monument on which this notice is posted is situated within Section 27, Township T10N, Range R5W, Gila Salt River Base and Meridian, Arizona. This claim encompasses portions of the following legal subdivision(s) if located by legal subdivision or the following quarter section(s), section(s), Township(s) and Range(s) PART OF LOT 1 North 1/2 of the Northeast 1/4 of the Southeast 1/4 of Section 27, T10N, R5W, Gila Salt River Base and Meridian, Arizona. The locality of this claim with reference to some natural object or permanent monument and additional information (if any) concerning its locality are as follows: The SW corner (corner 1) is 1980' due North and 1320' East of the Section 27, T10N, R5W South Center of Line Section Public Survey Marker at GPS location N34.17267° W112.76287°. The above information is shown on the attached map. * Book B-4568 P-864

AMC 389105

AMENDMENT DATED AND POSTED on the ground this 13TH day of MAY, 2016.

☐ LOCATOR(s) ☒ AGENT

Print Name(s) MERRIL K. SINGLETERRY FOR JOHN KULCZYCKYJ by P.O.A.

Signature(s) _____

Form MCF102
Revised July 2014

This form is available from the **Arizona Geological Survey** and may be reproduced.

COPY OF POWER OF ATTORNEY ATTACHED

The boundaries of this claim exclude any patented, private, state land or any other legally staked and maintained mining claim filed prior to this claim.

RINCON RIDGE 2
MINING CLAIM MAP

Lode ( ) Placer (X)
Millsite ( )

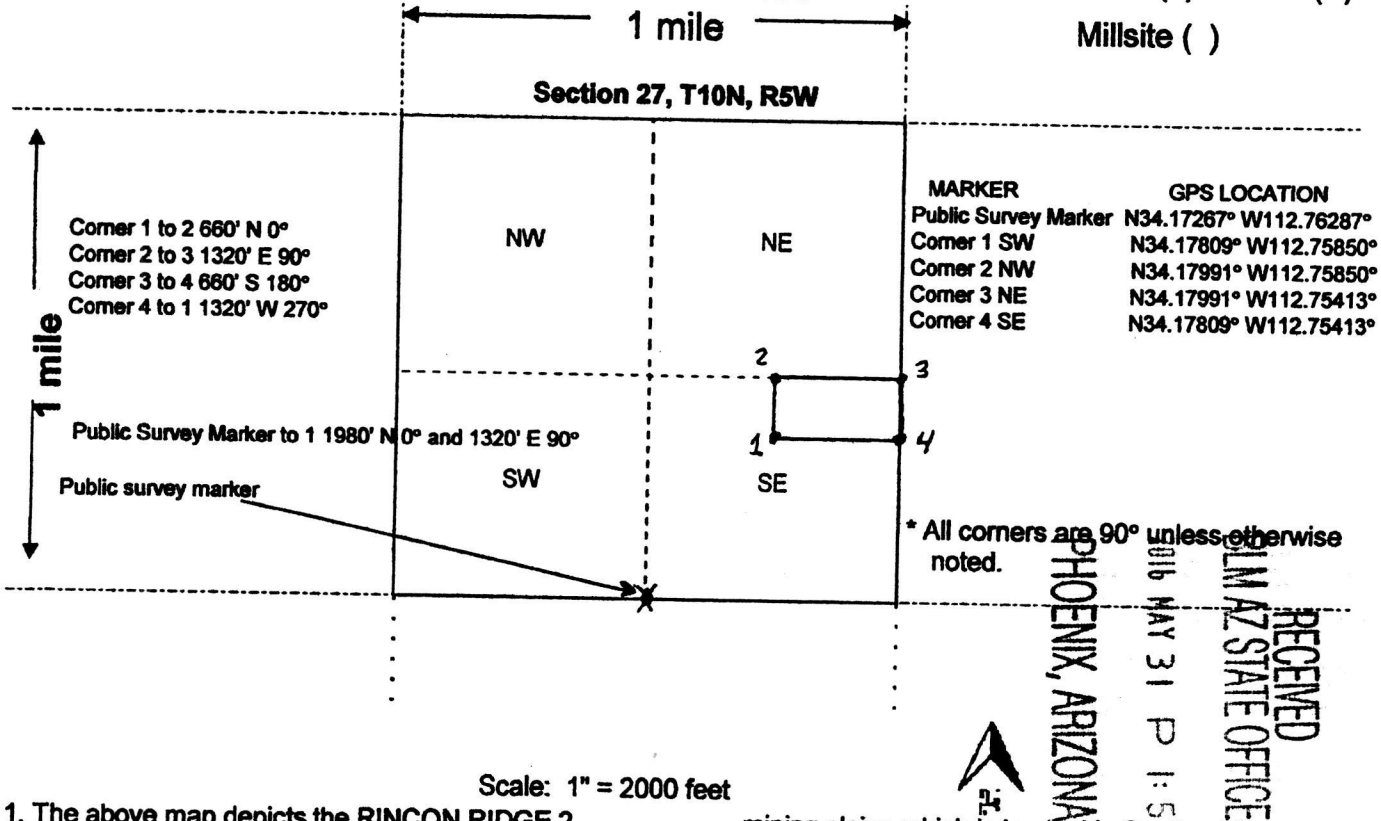

Scale: 1" = 2000 feet

RECEIVED
BLM AZ STATE OFFICE
2016 MAY 31 P 1:5
PHOENIX, ARIZONA

1. The above map depicts the RINCON RIDGE 2 mining claim, which is located in Section (s) 27, Township T10N, Range R5W, Gila and Salt River Base and Meridian, Yavapai County, Arizona. Total claim acreage is 20 Acres

2. The type of corner and location monuments used are as follows: There are four (4) White 2" PVC Corner Posts with Cemented Caps and Blue, Yellow and Green Tape.

3. The bearings and distances in degrees and feet between claim corners and to a public land survey monument are as depicted on the map.

4. If the claim is a placer or mill site claim with exterior limits conforming to legal subdivisions of the public survey, provide a legal description of the claim North 1/2 of the Northeast 1/4 of the Southeast 1/4 of Section 27, T10N, R5W

Form MCF100a
Revised July 2014

This form is available from the **Arizona Geology Survey** and may be reproduced

When Recorded, return to:
Tahara Brown
P.O. Box 942
Yarnell, AZ, 85362

LOCATION NOTICE FOR PLACER MINING CLAIM

NOTICE IS HEREBY GIVEN that the Rincon Ridge 2 _____ placer mining claim has been located by Gerald Gordon, Jr. & Tahara Brown whose current mailing address is P.O.Box 942, Yarnell, AZ, 85362 _____.

BLM Date Stamp

RECEIVED
B.L.M. AZ STATE OFFICE
2008 JAN 16 A 10: 13
PHOENIX, AZ

The general course of this claim is Square and it is situated in Yavapai County, Arizona.

This claim is 1320 feet in length and 1320 feet in width. This claim runs from the location monument on which this location notice is posted approximately 1320 feet in a Northerly direction to the North end line and 1320 feet in a Easterly direction to the East end line. This claim is marked by four monuments, one at each corner of the claim.

The location monument on which this notice is posted is situated within Section 27, Township 10 N, Range 5 W, Gila Salt River Base and Meridian, Arizona. This claim encompasses portions of the following legal subdivision(s) if located by legal subdivision or the following quarter section (s), section (s), Township (s) and Range (s) NE1/4 SE1/4 SEC. 27. T1ON R5W _____, Gila Salt River Base and Meridian, Arizona.

The locality of this claim with reference to some natural object or permanent monument and additional information (if any) concerning its locality are as follows: The southwest corner of this claims is 3/4 mile east, and 1/4 north of the USGLO survey marker stamped "27,28,33,34 1916" _____.

DATED AND POSTED on the ground this 21st day of November, 2007.

LOCATOR (s) Gerald Gordon Jr Tahara Brown

AMC 389105

Form MCF102
Revised July 2005

This form is available from the **Arizona Department of Mines & Mineral Resources** and may be reproduced.

The boundaries of this claim exclude any patented,private, state land, or any other legally staked and maintained mining claim filed prior to this claim.

MINING CLAIM MAP

Lode ( ) Placer (X)

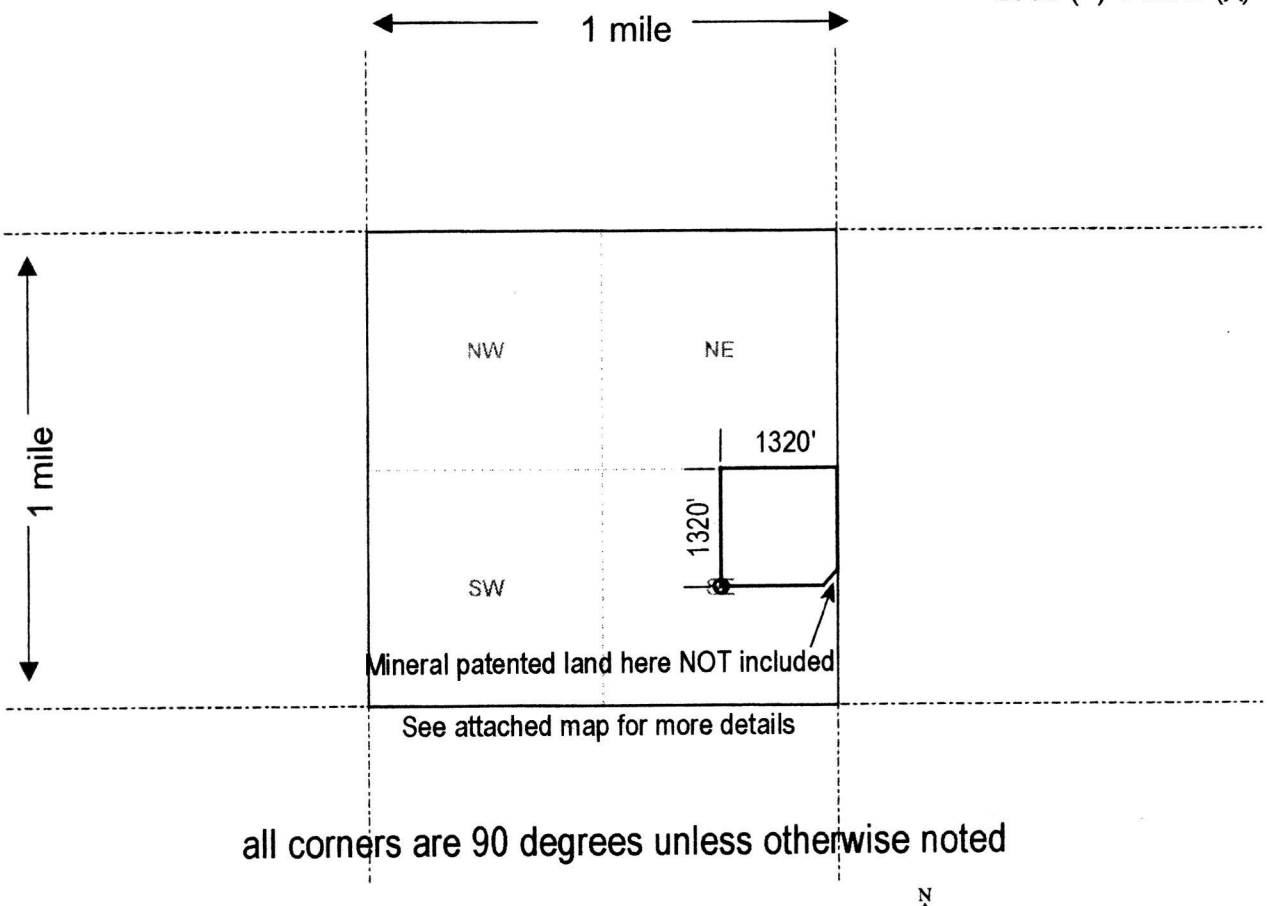

all corners are 90 degrees unless otherwise noted

Scale : 1" = 2000 feet

N

1. The above map depicts the Rincon Ridge 2 mining claim, which is located in Section (s) 27, Township 10 N, Range 5 W, Gila and Salt River Base and Meridian, Yavapai County, Arizona.

2. The type of corner and location monuments used are as follows: 5' tall PVC

3. The bearings and distances in degrees and feet between claim corners are as depicted on the map.

Form MCF100a
Revised July 2005

This form is available from the **Arizona Department of Mines & Mineral Resources** and may be reproduced.

Rincon Ridge 2 map

Map represent the Southeast 1/4 of Section 27

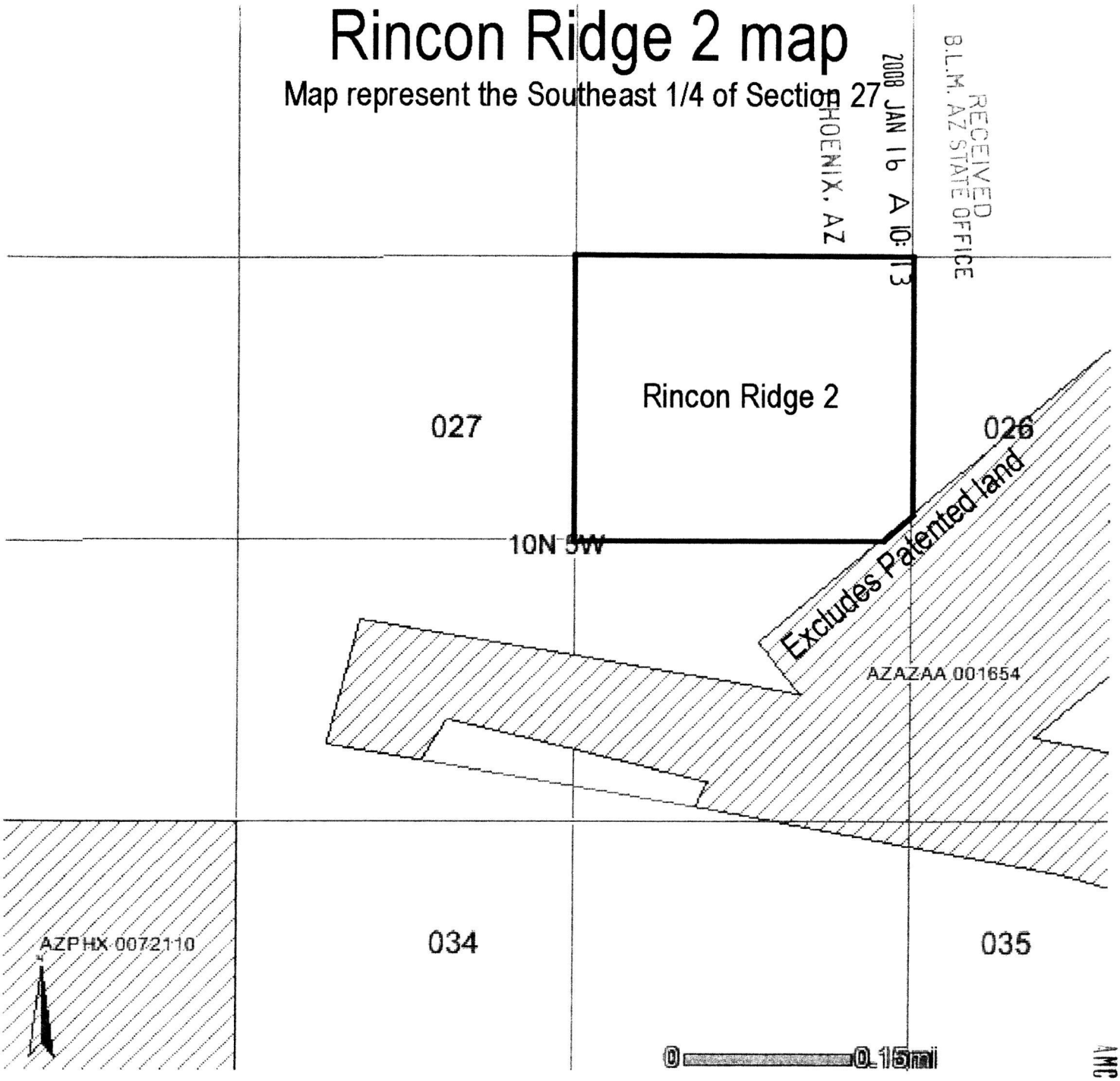

AMC 389105

When Recorded, return to:
Southwest Mineral
P.O. Box 942
Yarnell, AZ, 85362

LOCATION NOTICE FOR LODE MINING CLAIM

BLM Date Stamp

RECEIVED
B.L.M. AZ STATE OFFICE
2008 JAN 16 A 10: 11
PHOENIX, AZ

NOTICE IS HEREBY GIVEN that the SKY HIGH lode mining claim has been located by Southwest Mineral whose current mailing address is P.O. Box 942, Yarnell, AZ, 85362.

The general course of this claim is Southwest to Northeast and it is situated in Yavapai County, Arizona. This claim is 1500 feet in length and 600 feet in width. This claim runs from the location monument on which this location notice is posted approximately 750 feet in a Southwesterly direction to the South end line and 1500 feet in a Northeasterly direction to the North end line. This claim is marked by six monuments, one at each corner and one at the center of each end line of the claim.

The location monument on which this notice is posted is situated within Section 26, Township 10 N, Range 5 W, Gila Salt River Base and Meridian, Arizona and this claim encompasses portions of the following quarter section (s), section (s), Township (s) and Range (s) Pt. of the SW1/4 and SE1/4 of the SW1/4 of SEC 23 and Pt. of the NW1/4 and NE1/4 of the NW1/4 of SEC 26, T10N R5W Gila Salt River Base and Meridian, Arizona.

The locality of this claim with reference to some natural object or permanent monument and additional information (if any) concerning its locality are as follows: The NE corner is 1954' east and 22' north of the USGLO stake stamped 22, 23, 26, 27.

DATED AND POSTED on the ground this 4th day of January, 20 08.

LOCATOR (s) Tahum Brown

AMC 389106

Form MCF100
Revised July 2005

This form is available from the **Arizona Department of Mines & Mineral Resources** and may be reproduced.

The boundaries of this claim exclude any patented, private, state land, or any other legally staked and maintained mining claim filed prior to this claim.

MINING CLAIM MAP

Lode (X) Placer ( )

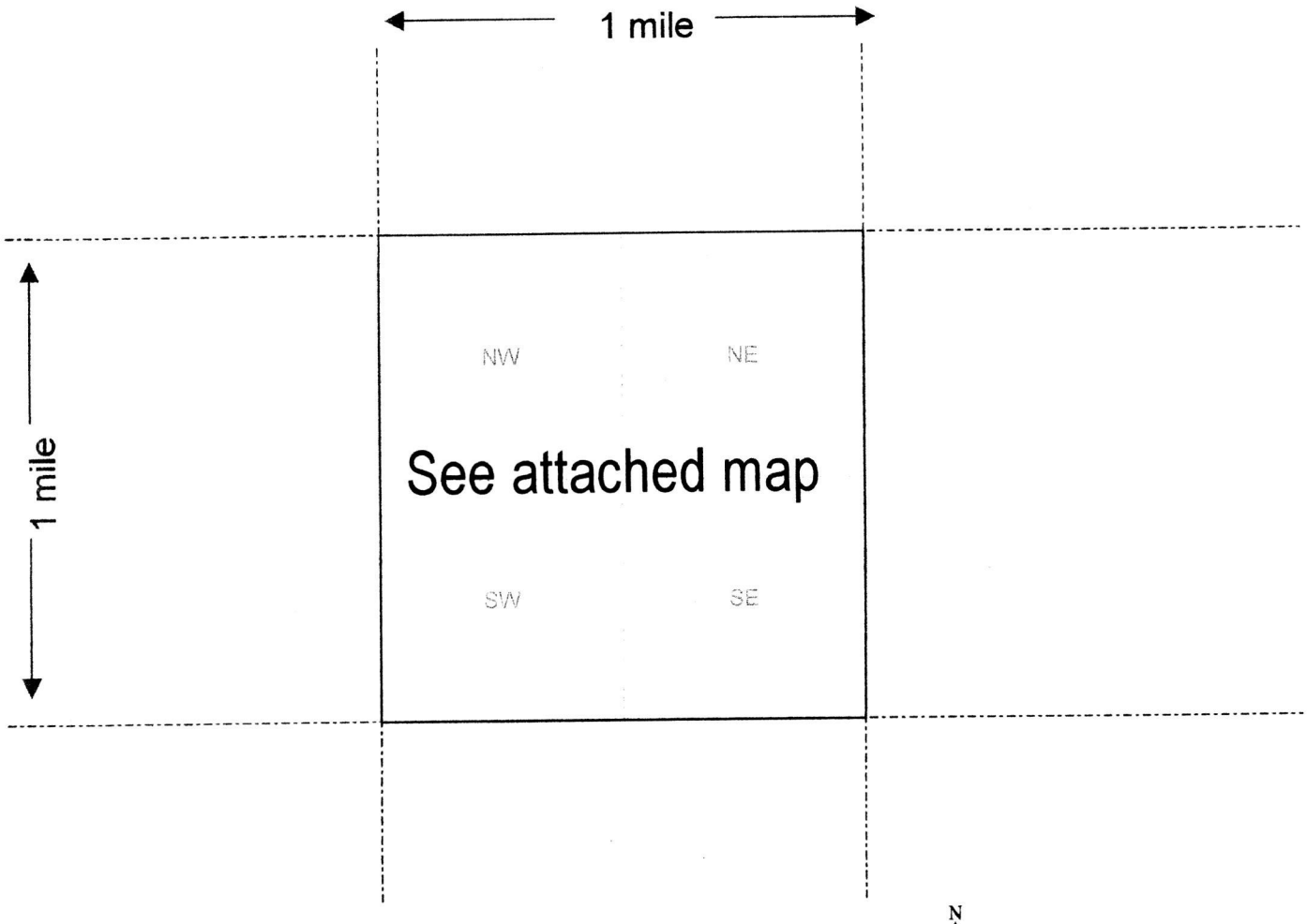

Scale : 1" = 2000 feet

N

1. The above map depicts the Sky High mining claim, which is located in Section (s) 23 & 26, Township 10 N, Range 5 W, Gila and Salt River Base and Meridian, Yavapai County, Arizona.
2. The type of corner and location monuments used are as follows: 5' PVC with cap
3. The bearings and distances in degrees and feet between claim corners are as depicted on the map.

Form MCF100a
Revised July 2005

This form is available from the **Arizona Department of Mines & Mineral Resources** and may be reproduced.

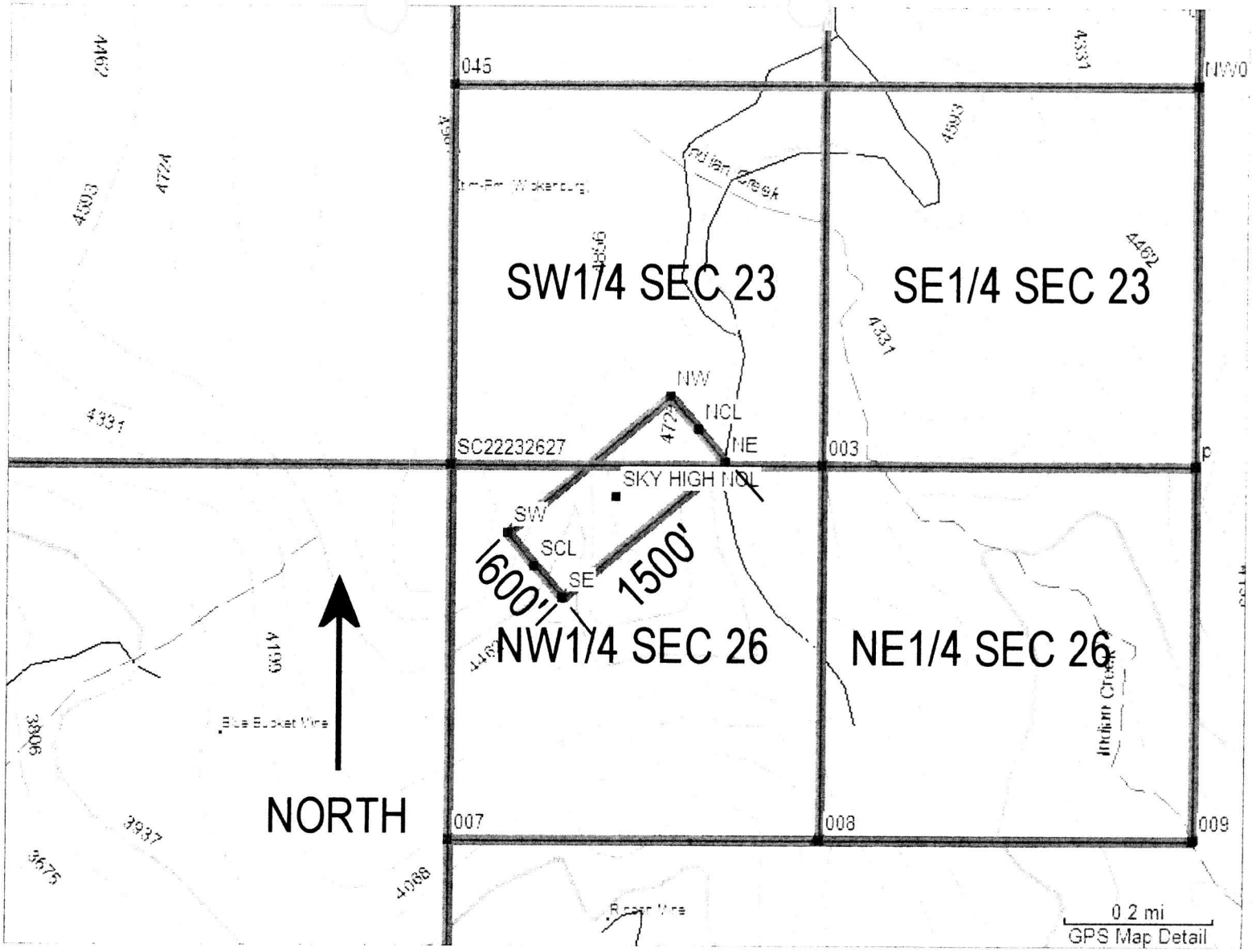

Sky High map

RECEIVED
B.L.M. AZ STATE OFFICE
2008 JAN 16 A 10: 14
PHOENIX, AZ

AMC 389106

When Recorded, return to:
Tahara Brown
P.O. Box 942
Yarnell, AZ, 85362

LOCATION NOTICE FOR PLACER MINING CLAIM

NOTICE IS HEREBY GIVEN that the Yavapai Gold _____ placer mining claim has been located by Gerald Gordon, Jr. & Tahara Brown whose current mailing address is P.O.Box 378, Brook, IN, 47922 _____.

BLM Date Stamp
RECEIVED
B.L.M. AZ STATE OFFICE
2008 JAN 16 A 10: 14
PHOENIX, AZ

The general course of this claim is Square and it is situated in Yavapai County, Arizona.

This claim is 1320 feet in length and 1320 feet in width. This claim runs from the location monument on which this location notice is posted approximately 1320 feet in a Southerly direction to the South end line and 1320 feet in a Easterly direction to the East end line. This claim is marked by four monuments, one at each corner of the claim.

The location monument on which this notice is posted is situated within Section 25, Township 9 N, Range 5 W, Gila Salt River Base and Meridian, Arizona. This claim encompasses portions of the following legal subdivision(s) if located by legal subdivision or the following quarter section (s), section (s), Township (s) and Range (s) SE1/4 SW1/4 SEC. 25 T9N R5W _____, Gila Salt River Base and Meridian, Arizona.

The locality of this claim with reference to some natural object or permanent monument and additional information (if any) concerning its locality are as follows: there is A USGLO Survey pin in the SE corner _____.

DATED AND POSTED on the ground this 12th day of December, 2007.

LOCATOR (s) Gerald Gordon Tahara Brown

AMC 389107

Form MCF102
Revised July 2005

This form is available from the **Arizona Department of Mines & Mineral Resources** and may be reproduced.

The boundaries of this claim exclude any patented,private, state land, or any other legally staked and maintained mining claim filed prior to this claim.

MINING CLAIM MAP

Lode ( ) Placer (X)

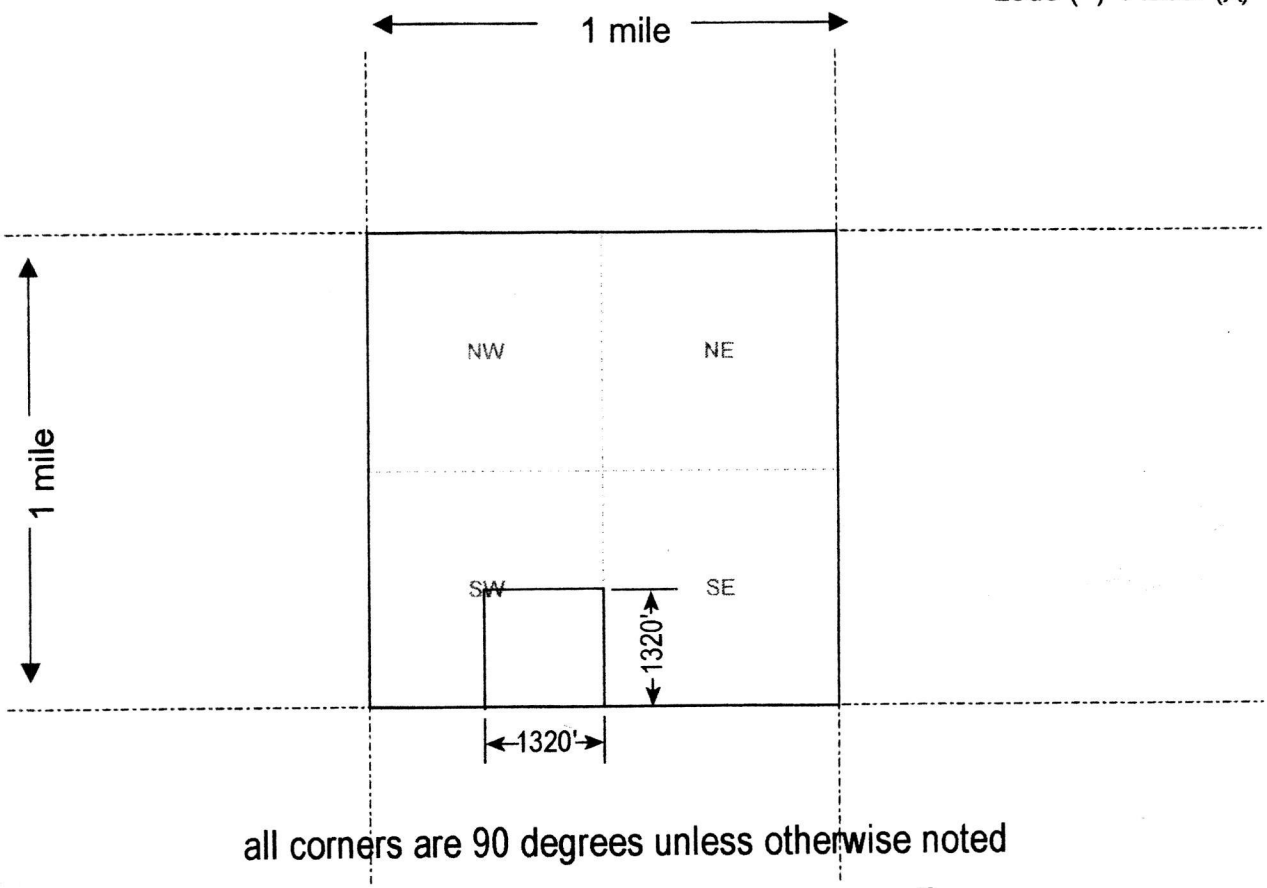

all corners are 90 degrees unless otherwise noted

Scale : 1" = 2000 feet

N

1. The above map depicts the Yavapai Gold mining claim, which is located in Section (s) 25, Township 9 N, Range 5 W, Gila and Salt River Base and Meridian, Yavapai County, Arizona.

2. The type of corner and location monuments used are as follows: 4' tall PVC

3. The bearings and distances in degrees and feet between claim corners are as depicted on the map.

Form MCF100a
Revised July 2005

This form is available from the **Arizona Department of Mines & Mineral Resources** and may be reproduced.

DEPARTMENT OF INTERIOR
BUREAU OF LAND MANAGEMENT

Input Parameters for Geographic Report with Land

System Id = CR

Admin State = AZ

Geo State =

Casetype Begins With

Case Disp Txt = AUTHORIZED, CANCELLED, EXPIRED, PENDING, REJECTED, RELINQUISHED, VOID, WITHDRAWN

Mer Twp Rng =

Section =

Mtrs = 14 0090N 0050W 025, 14 0100N 0050W 023, 14 0100N 0050W 026, 14 0100N 0050W 027

Commodity =

Commodity Txt =

Pending Org =

Pend Org Decode =

Total Rows Returned: 4

NO WARRANTY IS MADE BY BLM FOR USE OF THE DATA
FOR PURPOSES NOT INTENDED BY BLM

UNITED STATES DEPARTMENT OF INTERIOR
BUREAU OF LAND MANAGEMENT
GEOGRAPHIC REPORT WITH LAND
Sorted by Serial Number

Serial Number: AZA 031939
Total Case Acres: 1.000

Casetype	Case Disp	14	0100N	0050W	Sect	Sur Typ	Sur Num	Suff	Subdivision	Act Pend
292006	AUTHORIZED				027	ALIQ			SW;	

permit

Serial Number: AZA 033430
Total Case Acres: 1.500

Casetype	Case Disp	14	0100N	0050W	Sect	Sur Typ	Sur Num	Suff	Subdivision	Act Pend
380913	AUTHORIZED				023	FF			N2;	

Serial Number: AZA 033881
Total Case Acres: 1.000

Casetype	Case Disp	14	0090N	0050W	Sect	Sur Typ	Sur Num	Suff	Subdivision	Act Pend
380913	AUTHORIZED				025	ALIQ			SW;	

Serial Number: AZAR 0034626
Total Case Acres: 26.550

Casetype	Case Disp	14	0090N	0050W	Sect	Sur Typ	Sur Num	Suff	Subdivision	Act Pend
286202	AUTHORIZED				025	ALIQ			E2W2;	

TOWNSHIP 10 NORTH RANGE 5 WEST OF THE GILA AND SALT RIVER MERIDIAN, ARIZONA

YAVAPAI COUNTY

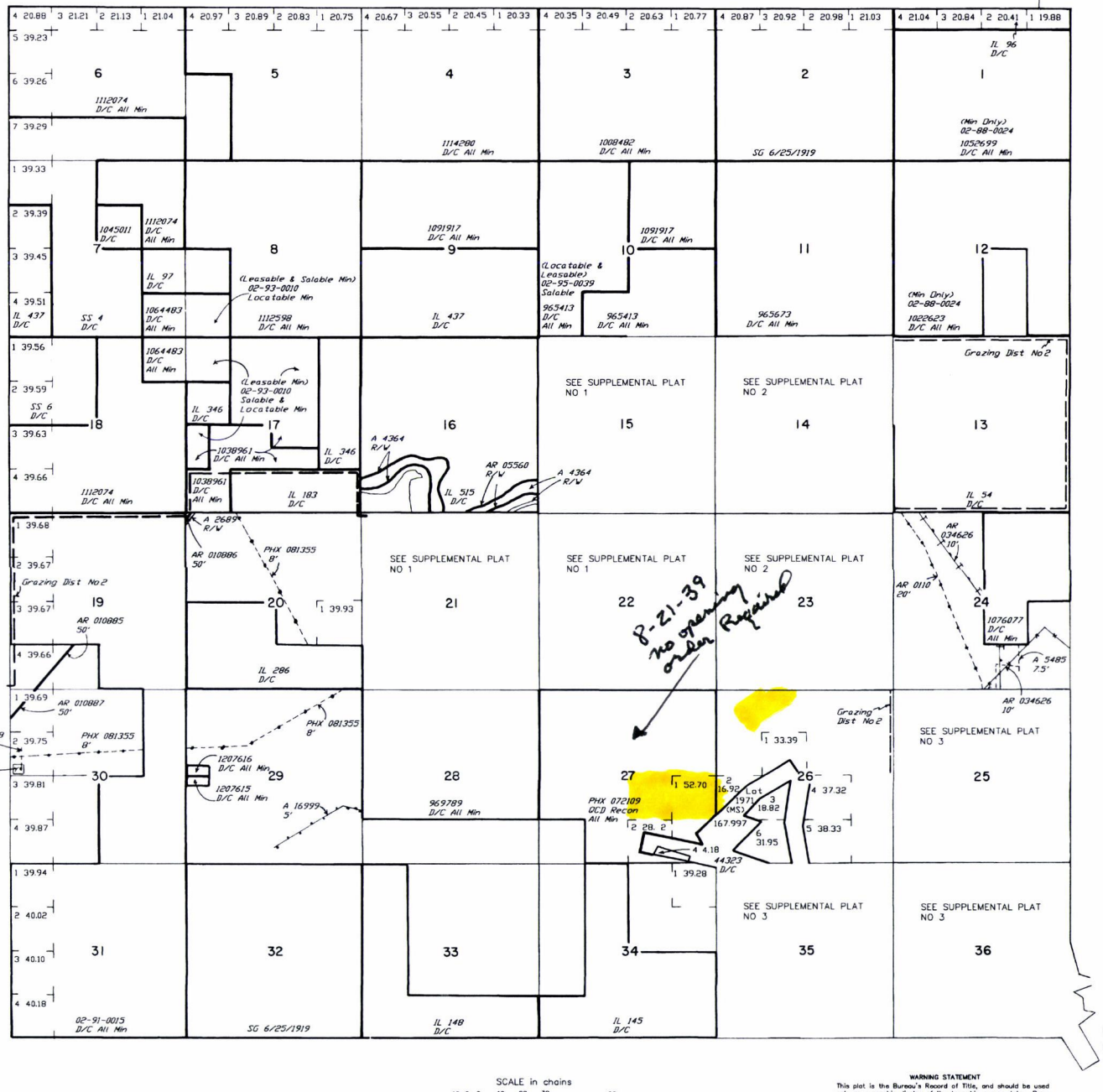

STATUS OF PUBLIC DOMAIN LAND AND MINERAL TITLES

INDEX TO SEGREGATED TRACTS				
RESURVEY		ORIGINAL SURVEY		
TRACT NO	T	R	SEC	SUBDIVISION

FOR ORDERS AFFECTING DISPOSAL OR USE OF UNIDENTIFIED LANDS WITHDRAWN FOR CLASSIFICATION, MINERALS, WATER AND/OR OTHER PUBLIC PURPOSES, REFER TO INDEX OF MISCELLANEOUS DOCUMENTS.

DIST NO 2

MDS 301 NE
302 SW
303 SE

SCALE in chains

10 5 0 10 20 30 60

WARNING STATEMENT

This plat is the Bureau's Record of Title, and should be used only as a graphic display of the township survey data. Records hereon do not reflect title changes which may have been effected by lateral movements of rivers or other bodies of water. Refer to the cadastral surveys for official survey information.

CURRENT TO	MM
1-28-2004	PV

T 10 N
R 5 W

TOWNSHIP 10 NORTH RANGE 5 WEST OF THE GILA AND SALT RIVER MERIDIAN, ARIZONA

YAVAPAI COUNTY

STATUS OF PUBLIC DOMAIN
LAND AND MINERAL TITLES

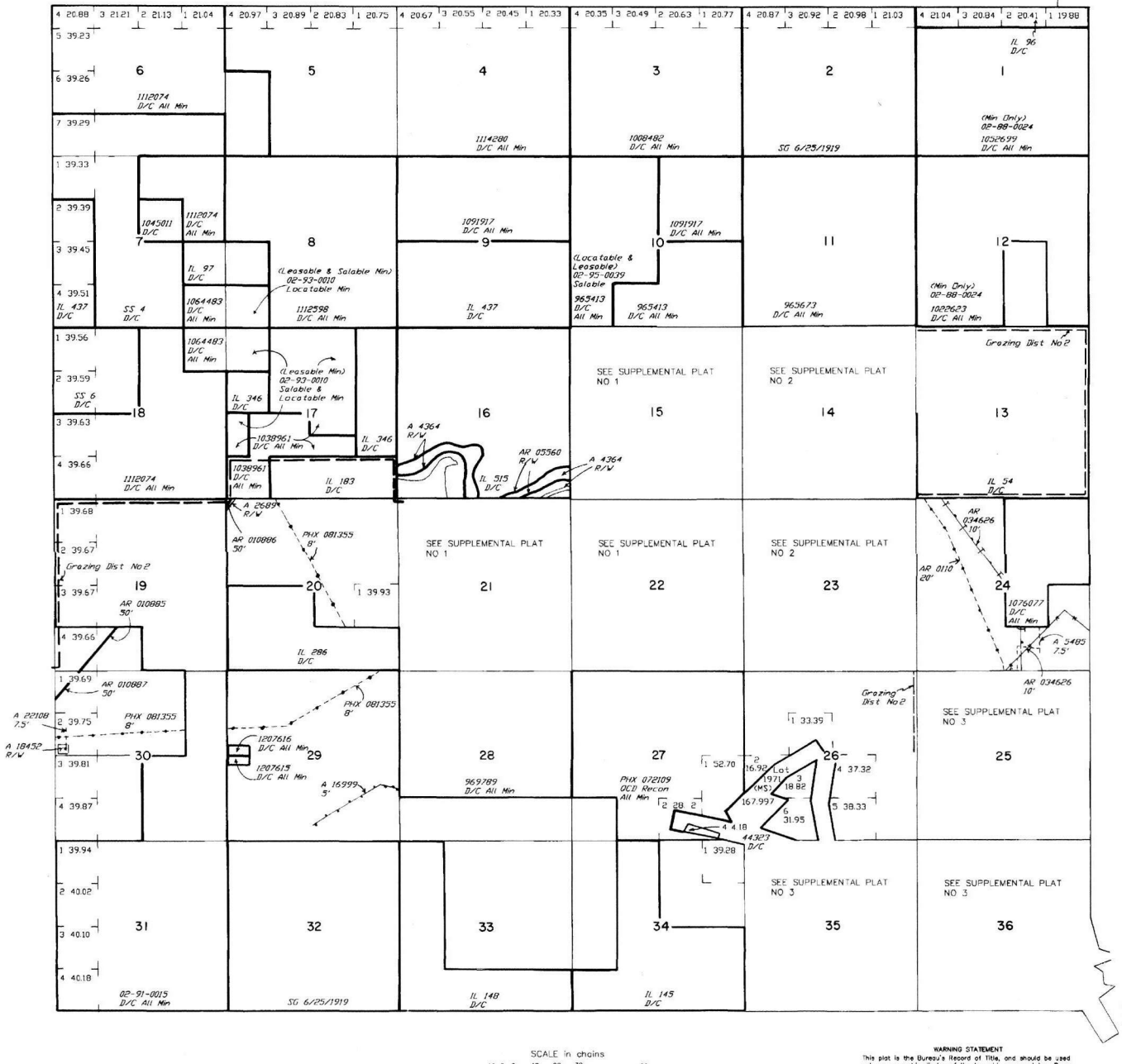

INDEX TO SEGREGATED TRACTS				
RESURVEY	ORIGINAL SURVEY			
TRACT NO	T	R	SEC	SUBDIVISION

FOR ORDERS AFFECTING DISPOSAL OR USE OF UNIDENTIFIED LANDS WITHDRAWN FOR CLASSIFICATION, MINERALS, WATER AND/OR OTHER PUBLIC PURPOSES, REFER TO INDEX OF MISCELLANEOUS DOCUMENTS.

DIST NO 2

MDS 301 NE
302 SW
303 SE

Lat 34°09'29"N
Long 112°43'30"W

SCALE in chains
10 5 0 10 20 30 60

WARNING STATEMENT
This plat is the Bureau's Record of Title, and should be used only as a graphic display of the township survey data. Records hereon do not reflect title changes which may have been effected by lateral movements of rivers or other bodies of water. Refer to the cadastral surveys for official survey information.

CURRENT TO	MM
1-28-2004	PV

T 10 N
R 5 W

TOWNSHIP 10 NORTH RANGE 5 WEST OF THE GILA AND SALT RIVER MERIDIAN, ARIZONA

YAVAPAI COUNTY

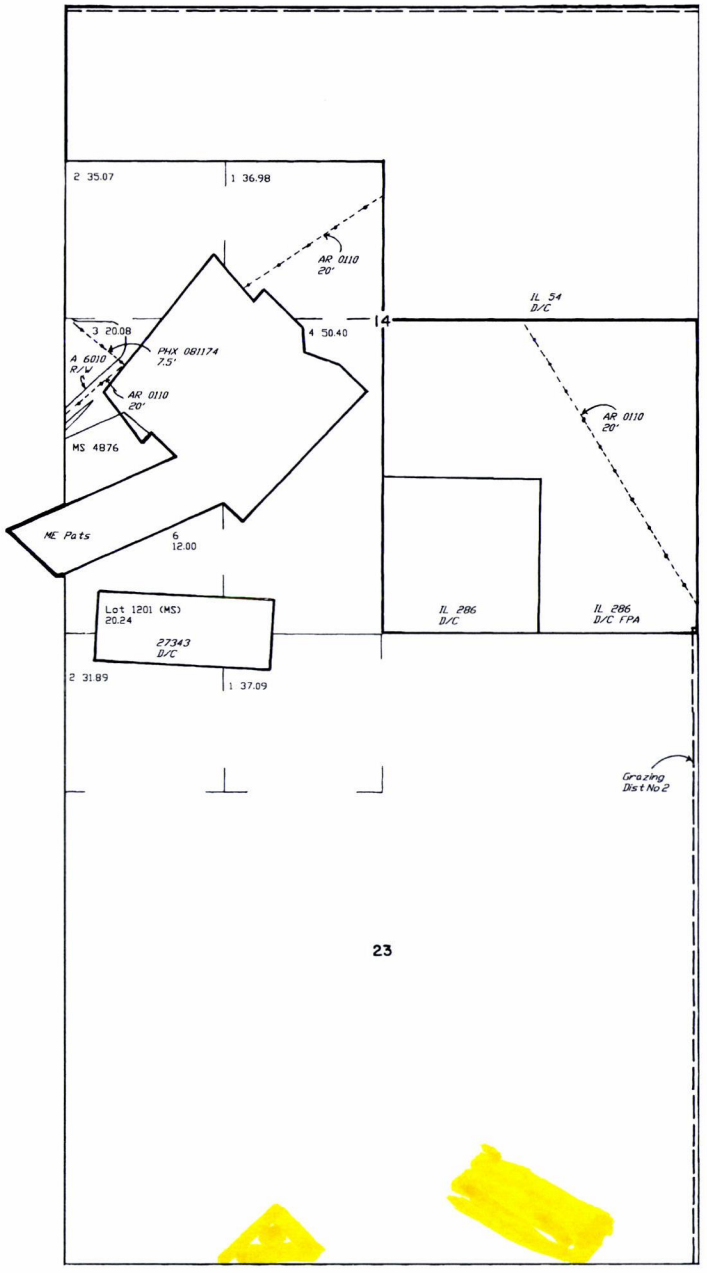

SCALE in chains

5 0 5 10 20

WARNING STATEMENT

This plat is the Bureau's Record of Title, and should be used only as a graphic display of the township survey data. Records hereon do not reflect title changes which may have been effected by lateral movements of rivers or other bodies of water. Refer to the cadastral surveys for official survey information.

STATUS OF PUBLIC DOMAIN
LAND AND MINERAL TITLES

MTP
SUPPL SECS 14,23

INDEX TO SEGREGATED TRACTS				
RESURVEY	ORIGINAL SURVEY			
TRACT NO	T	R	SEC	SUBDIVISION

FOR ORDERS AFFECTING DISPOSAL OR USE OF UNIDENTIFIED LANDS WITHDRAWN FOR CLASSIFICATION, MINERALS, WATER AND/OR OTHER PUBLIC PURPOSES, REFER TO INDEX OF MISCELLANEOUS DOCUMENTS.

DIST NO 2

MDS 301 NE
303 SE

NO 2

CURRENT TO	MM
1-28-2004	PV

T 10 N
R 5 W

TOWNSHIP 9 NORTH RANGE 5 WEST OF THE GILA AND SALT RIVER MERIDIAN, ARIZONA

YAVAPAI COUNTY

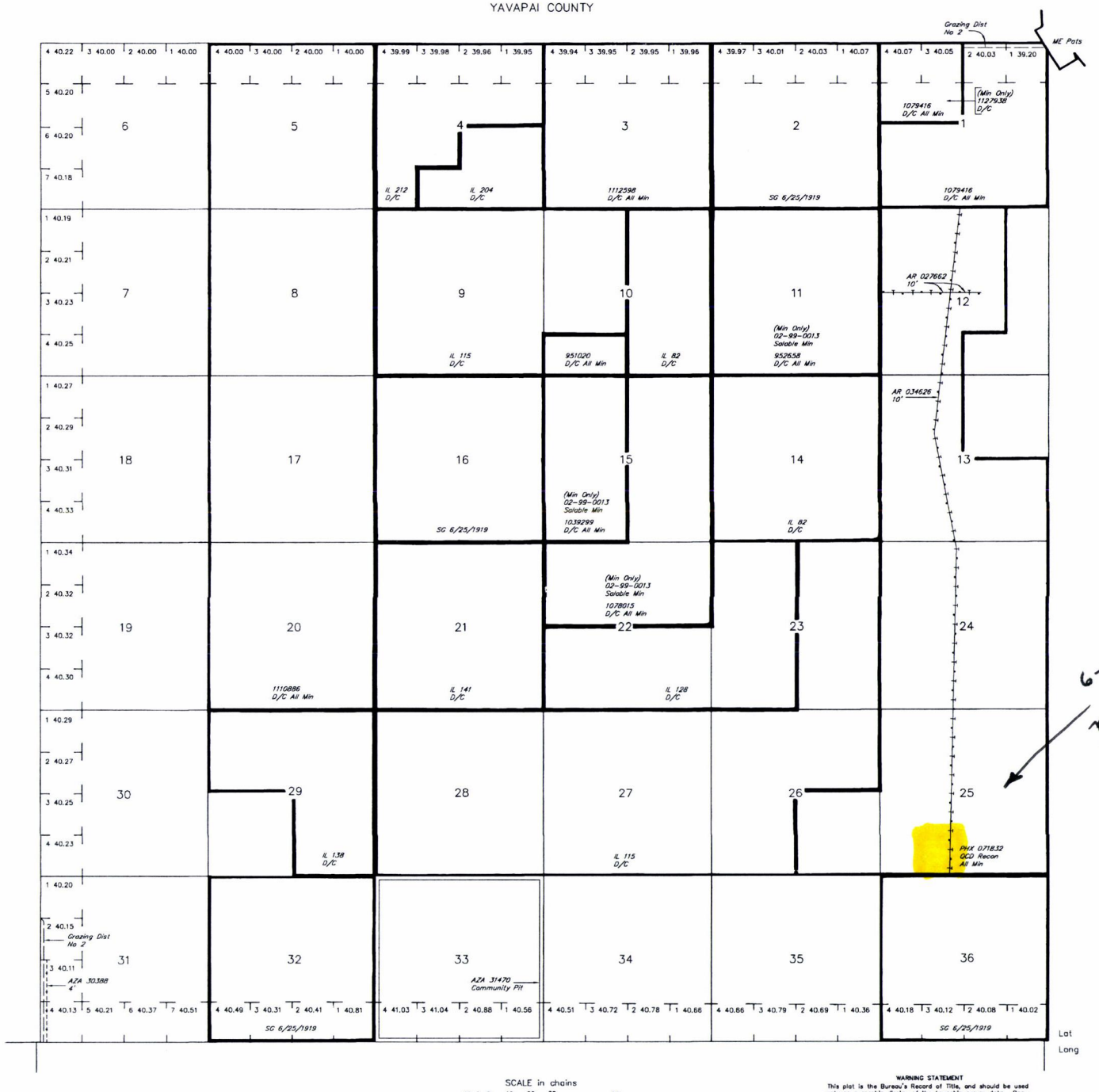

SCALE in chains

10 5 0 10 20 30 60

Lat 34°04'16"N

Long 112°43'30"W

WARNING STATEMENT

This plat is the Bureau's Record of Title, and should be used only as a graphic display of the township survey data. Records hereon do not reflect title changes which may have been effected by lateral movements of rivers or other bodies of water. Refer to the cadastral surveys for official survey information.

STATUS OF PUBLIC DOMAIN LAND AND MINERAL TITLES

INDEX TO SEGREGATED TRACTS				
RESURVEY	ORIGINAL SURVEY			
TRACT NO.	T	R	SEC.	SUBDIVISION

FOR ORDERS AFFECTING DISPOSAL OR USE OF UNIDENTIFIED LANDS WITHDRAWN FOR CLASSIFICATION, MINERALS, WATER AND/OR OTHER PUBLIC PURPOSES, REFER TO INDEX OF MISCELLANEOUS DOCUMENTS.

DIST NO 2

6-13-1938
No opening order Required

CURRENT TO	BT
2-9-2007	PV

GSR Mer

T 9 N

R 5 W